



City of South Fulton, Georgia

5440 Fulton Industrial Blvd.
South Fulton, GA 30336
Phone: 470-552-4311
cityofsouthfultonga.gov

Agenda

City Council Work Session

The Honorable Carmalitha Gumbs, Mayor
The Honorable Catherine F. Rowell, District 1
The Honorable Aaron V. Johnson, District 2
(Vacant), District 3
The Honorable Jacey Sebastian, District 4
The Honorable Keosha B. Bell, District 5
The Honorable Natasha Williams-Brown, District 6
The Honorable Linda B. Pritchett, District 7

Tuesday, May 12, 2026

4:00 PM

City Hall

SOUTH FULTON CITY COUNCIL MISSION STATEMENT:

To provide exceptional customer service that sustains a safe, inclusive, innovative, and an economically vibrant city.

Live-stream:	Public Meeting Portal (Civic Clerk): https://southfultonga.portal.civicclerk.com
---------------------	--

Public Comment:

- I. Meeting Called to Order - Mayor Carmalitha Gumbs**
- II. Roll Call - City Clerk Corey Adams**
- III. City Manager Items - Sharon D. Subadan, City Manager**
 - A. City Manager Monthly Report (inclusive of the Finance and Public Works Reports)
- IV. Presentations**
 - A. SB 33 Update - New Property Tax Law, Ed Wall, Piper Sandler
 - B. SOFU Connects, Shaheen Solomon, Director, Department of Public Affairs
- V. Executive Session, if necessary**
- VI. Adjournment of Meeting**



CITY MANAGER'S REPORT

April 2026



PRESENTED BY

SHARON D. SUBADAN, ICMA-CM, MPS, CPM
CITY MANAGER


Table of Contents

Title	Page #
City Manager's Message	1
Mayor & Council Financial Summary	2
Finance Department	3
Community Development & Regulatory Affairs	14
Fire Rescue Department	16
General Services	19
Information Technology	24
Municipal Court	26
Police Department	32

Greetings, Honorable Mayor and City Council Members,

April showcased steady progress, coordination, and intentional service in South Fulton. As we pursue strategic priorities, we focus on improving operations, enhancing service, and strengthening connections with residents and stakeholders.

Throughout the month, departments collaborated to improve efficiency, address community needs, and support city initiatives. They focused on operational upgrades, public safety, community engagement, and infrastructure planning, showing an ongoing commitment to excellence and accountability.



April began with the Groundbreaking Ceremony for the Old National Sidewalks project, a key milestone that reflects the community's patience and advocacy. I thank all those who participated, in particular the Public Works and Procurement teams, for their leadership in making this long-awaited project happen. It was inspiring to see support from officials, staff, and residents as they celebrated a project that will improve connectivity and safety.

On April 13, Mayor Gumbs and I attended a joint meeting of Fulton County officials and mayors to launch the Service Delivery Strategies Working Group. Since then, we have held staff meetings with the County and City Managers and Administrators, where we discussed key service areas, including 911 dispatch, animal control, arts, aviation, water resources, and elections. Our goal is to submit a new service delivery strategy by September. I will focus on this task over the next 60 days as a high priority to improve operations and community outcomes.

It was an honor to speak at the ribbon-cutting for the Cliftdale Park Community Center, a key investment in the community and residents' quality of life. I thank the General Services team for their leadership in completing this project. The ceremony was supported by officials and community members, highlighting the facility's lasting positive impact.

Administrative Professionals Week, in the last full week of April, honored essential administrative staff, including Administrative Professionals Day on Wednesday, April 22nd. The Office of the City Manager celebrated with a drop-in reception. These team members are vital, providing support, ensuring continuity, and aiding efficient operations. Their dedication is valued, and we thank department heads for recognizing their teams.

To close the month, I spoke with the current CoSF Advance Leadership cohort, led by our Fire and Rescue Department—an initiative that reflects our commitment to developing strong leaders within the organization. I shared my professional journey and engaged in a candid discussion, answering participants' thoughtful questions. This program invests in employee growth by building the skills, perspective, and confidence needed to lead effectively and support the City's long-term success. I also emphasized the importance of retention, encouraging participants to view this experience as both an opportunity and a responsibility to continue building their careers here while contributing to a stronger, more capable workforce.

We are guided by our shared vision of being a **"City on the Rise,"** rooted in professionalism, responsiveness, and a commitment to purposeful service. This report highlights our accomplishments, initiatives, and ongoing efforts that demonstrate our collective dedication to improving municipal service standards.

Mayor and Council, thank you for your ongoing support and for trusting us to manage the city's affairs. Please accept this report as a summary of the city's successful outcomes for April 2026.

A handwritten signature in black ink, appearing to read 'Sharon D. Subadan'.

Sharon D. Subadan
City Manager



Class	Original Total Budget	Current Total Budget	Period Activity	Fiscal Activity	Encumbrances	Variance Favorable (Unfavorable)	Percent Used
Fund: 100 - General Fund							
Department: 1111 - District 1							
51 - Personnel Services & Employee Benefits:	\$ 59,686.00	\$ 59,686.00	\$ 4,983.41	\$ 34,056.83	\$ -	\$ 25,629.17	57.06%
52 - Purchased Contracted Services:	37,100.00	38,600.00	-	5,020.21	225.00	33,354.79	13.59%
53 - Supplies:	31,500.00	40,500.00	2,960.47	16,239.43	54.00	24,206.57	40.23%
Department: 1111 - District 1 Total:	128,286.00	138,786.00	7,943.88	55,316.47	279.00	83,190.53	40.06%
Department: 1112 - District 2							
51 - Personnel Services & Employee Benefits:	71,960.00	71,960.00	4,136.95	33,457.55	-	38,502.45	46.49%
52 - Purchased Contracted Services:	39,300.00	39,300.00	-	4,719.26	-	34,580.74	12.01%
53 - Supplies:	29,300.00	39,800.00	-	11,542.50	-	28,257.50	29.00%
Department: 1112 - District 2 Total:	140,560.00	151,060.00	4,136.95	49,719.31	-	101,340.69	32.91%
Department: 1113 - District 3							
51 - Personnel Services & Employee Benefits:	59,219.00	59,219.00	-	26,479.20	-	32,739.80	44.71%
52 - Purchased Contracted Services:	37,200.00	29,409.49	-	31,194.53	-	(1,785.04)	106.07%
53 - Supplies:	31,400.00	50,390.51	-	32,120.06	-	18,270.45	63.74%
Department: 1113 - District 3 Total:	127,819.00	139,019.00	-	89,793.79	-	49,225.21	64.59%
Department: 1114 - District 4							
51 - Personnel Services & Employee Benefits:	58,769.00	58,769.00	5,654.48	36,684.78	-	22,084.22	62.42%
52 - Purchased Contracted Services:	43,000.00	43,000.00	7,930.00	18,465.41	101.65	24,432.94	43.18%
53 - Supplies:	25,600.00	43,100.00	-	19,354.45	3,499.75	20,245.80	53.03%
Department: 1114 - District 4 Total:	127,369.00	144,869.00	13,584.48	74,504.64	3,601.40	66,762.96	53.91%
Department: 1115 - District 5							
51 - Personnel Services & Employee Benefits:	58,749.00	58,749.00	4,920.93	33,616.58	-	25,132.42	57.22%
52 - Purchased Contracted Services:	39,300.00	39,300.00	-	12,902.58	-	26,397.42	32.83%
53 - Supplies:	29,300.00	39,800.00	-	6,192.67	-	33,607.33	15.56%
Department: 1115 - District 5 Total:	127,349.00	137,849.00	4,920.93	52,711.83	-	85,137.17	38.24%
Department: 1116 - District 6							
51 - Personnel Services & Employee Benefits:	52,543.00	52,543.00	4,137.67	28,133.55	-	24,409.45	53.54%
52 - Purchased Contracted Services:	39,000.00	39,000.00	175.00	12,261.06	-	26,738.94	31.44%
53 - Supplies:	29,600.00	39,700.00	4,000.00	12,325.97	-	27,374.03	31.05%
Department: 1116 - District 6 Total:	121,143.00	131,243.00	8,312.67	52,720.58	-	78,522.42	40.17%
Department: 1117 - District 7							
51 - Personnel Services & Employee Benefits:	58,769.00	58,769.00	4,847.81	33,104.53	-	25,664.47	56.33%
52 - Purchased Contracted Services:	43,000.00	43,000.00	1,654.00	12,278.65	-	30,721.35	28.56%
53 - Supplies:	25,600.00	35,700.00	197.30	19,809.68	1,225.00	14,665.32	58.92%
Department: 1117 - District 7 Total:	127,369.00	137,469.00	6,699.11	65,192.86	1,225.00	71,051.14	48.31%
Department: 1310 - MAYOR							
51 - Personnel Services & Employee Benefits:	71,679.00	71,679.00	6,617.83	43,611.10	-	28,067.90	60.84%
52 - Purchased Contracted Services:	59,000.00	59,000.00	2,847.00	15,087.33	-	43,912.67	25.57%
53 - Supplies:	26,500.00	46,000.00	1,378.54	8,685.33	-	37,314.67	18.88%
Department: 1310 - MAYOR Total:	157,179.00	176,679.00	10,843.37	67,383.76	-	109,295.24	38.14%
Fund: 100 - General Fund Total:	\$ 1,057,074.00	\$ 1,156,974.00	\$ 56,441.39	\$ 507,343.24	\$ 5,105.40	\$ 644,525.36	44.29%

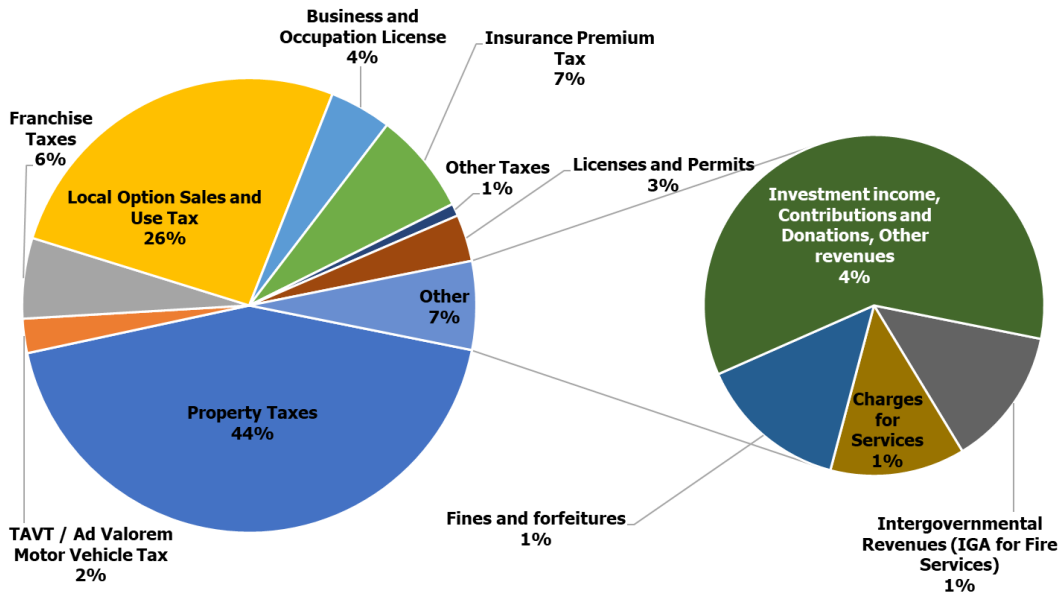


**General Fund Summary of Revenues
As of March 31, 2026**

March = 50% percent of the fiscal year

Revenue Description	FY2026 Current Fiscal Budget	As of March 31, 2026	% of FYTD Revenue Collected vs Budget
Property Taxes	\$ 62,920,220	\$ 61,944,748	98%
TAVT / Ad Valorem Motor Vehicle Tax	3,532,000	1,852,372	52%
Franchise Taxes	8,288,000	7,051,272	85%
Local Option Sales and Use Tax	37,880,000	19,644,071	52%
Business and Occupation License	6,380,000	3,099,188	49%
Insurance Premium Tax	10,500,000	11,786,363	112%
Other Taxes	1,276,100	750,087	59%
Licenses and Permits	4,821,800	2,697,198	56%
Intergovernmental Revenues (IGA for Fire Services)	1,200,000	321,875	27%
Charges for Services	1,167,150	718,021	62%
Fines and forfeitures	1,300,000	874	0%
Investment income, Contributions and Donations, Other revenues	5,444,400	1,898,337	35%
Transfer from Hotel Motel	702,959	-	0%
Sub-total Operating Revenues	145,412,629	111,764,405	77%
Non-Operating Revenues			
Budgeted use of reserves	48,266,239	-	0%
Total Revenues	\$ 193,678,868	\$ 111,764,405	58%

FY2026 General Fund Primary Sources of Revenue



**General Fund Property Tax Revenue
Historical Analysis
As of March 31, 2026**

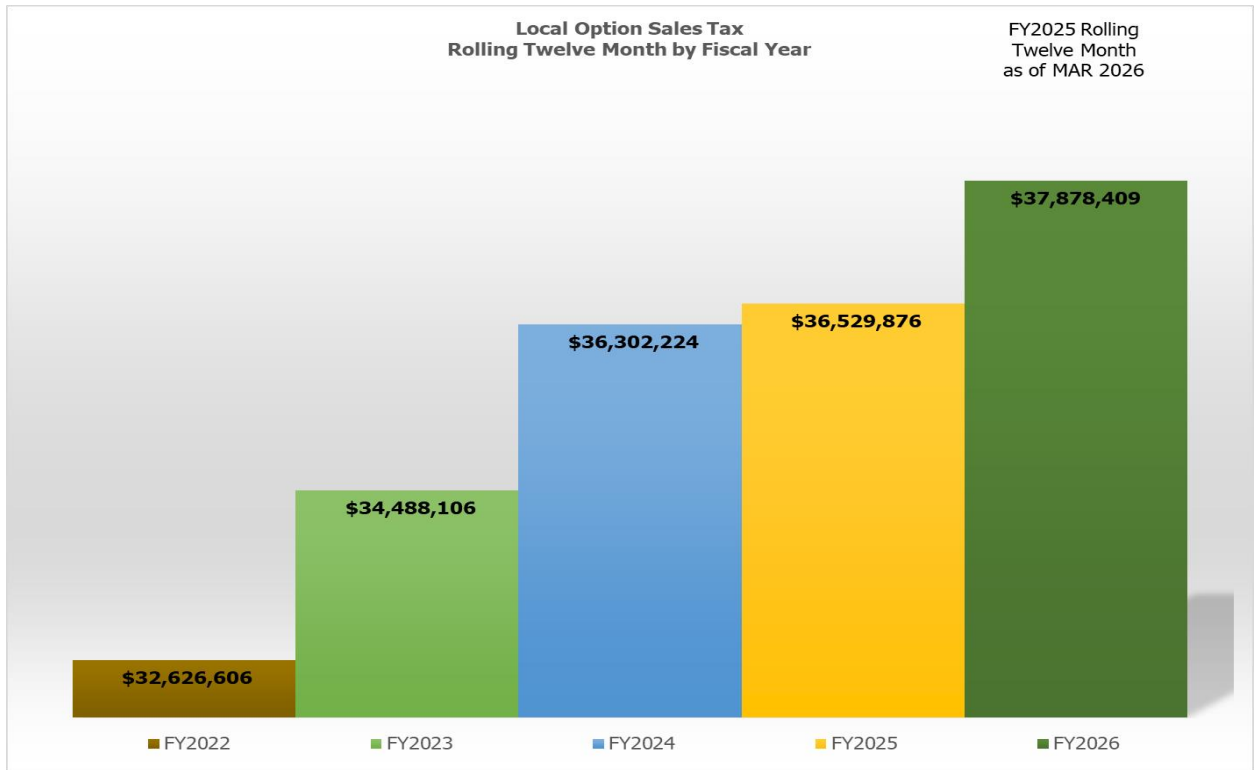
Year	Budget	Actual	% of Budget Collected
2026	\$ 62,920,220	\$ 61,944,748	98.45%
2025	60,989,001	60,757,417	99.62%
2024	59,506,871	56,297,891	94.61%
2023	53,018,000	51,257,549	96.68%
2022	32,002,911	31,576,670	98.67%
2021	29,055,109	29,049,192	99.98%
2020	29,000,000	29,221,527	100.76%
2019	27,705,093	29,489,657	106.44%
2018	28,672,577	30,180,075	105.26%

Reconciliation and closing entries pending and that may change final results.

**Local Option Sales Tax
Historical Analysis
As of March 31, 2026**

March = 50% percent of the fiscal year

Month	Local Option Sales Tax (LOST) Collections by Year by Month						% Change from Prior Year
	FY2021	FY2022	FY2023	FY2024	FY2025	2026	
October	\$ 2,185,149	\$ -	\$ 2,907,749	\$ 2,972,414	\$ 2,876,432	\$ 3,116,362	8%
November	2,098,040	2,569,622	2,747,196	3,048,328	2,988,826	3,430,451	15%
December	2,539,331	2,669,570	2,875,393	2,865,480	2,938,436	3,341,842	14%
January	1,999,859	3,078,156	3,352,481	3,597,473	3,802,964	3,844,776	1%
February	1,939,710	2,327,867	2,645,233	2,810,616	2,946,347	2,845,811	-3%
March	2,231,220	2,458,424	2,610,682	2,685,556	2,742,535	3,064,828	12%
April	2,350,323	2,803,530	2,932,651	3,029,860	3,038,506		0%
May	2,350,521	2,767,113	2,912,373	2,992,466	2,925,285		-2%
June	2,560,204	2,809,306	2,909,073	3,076,613	3,041,160		-1%
July	2,486,024	2,793,289	2,857,348	3,033,262	2,966,814		-2%
August	2,457,732	2,772,231	3,161,244	2,995,855	3,060,060		2%
September	2,540,501	5,577,497	2,576,684	3,194,301	3,202,513		0%
TOTAL	\$27,738,614	\$32,626,606	\$34,488,106	\$36,302,224	\$36,529,876	\$19,644,071	

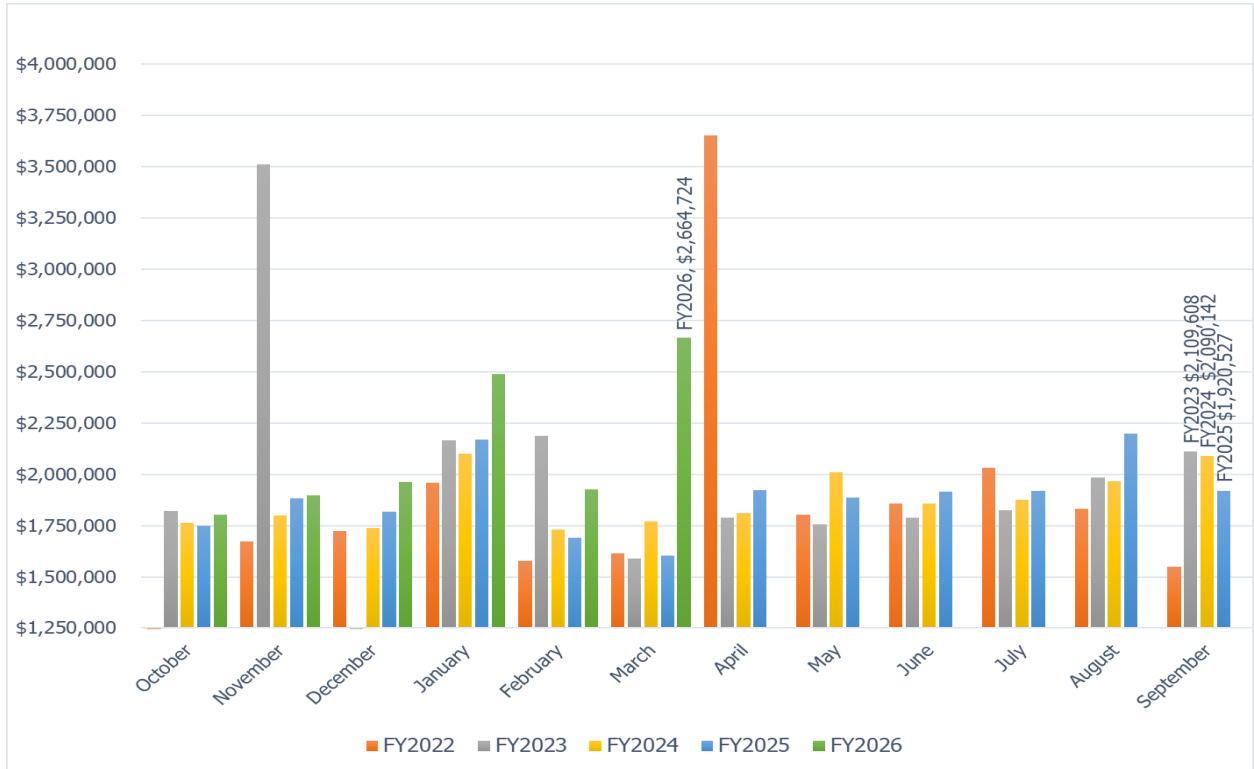


**Transportation - Special Purpose Local Option Sales Tax (T-SPLOST)
Historical Analysis
As of March 31, 2026**

March = 50% percent of the fiscal year

Transportation Special Purpose Local Option Sales Tax (TSPLOST) Collections by Year by Month							% Change from Prior Year
Month	FY2021	FY2022	FY2023	FY2024	FY2025	FY2026	
October	\$ 1,572,407	\$ -	\$ 1,821,245	\$ 1,761,646	\$ 1,747,158	\$ 1,804,327	3%
November	1,480,262	1,673,566	3,511,348	1,798,135	1,884,333	1,896,620	1%
December	1,851,254	1,723,042	568,433	1,736,022	1,815,882	1,961,521	8%
January	1,409,863	1,958,624	2,164,072	2,099,737	2,167,722	2,489,027	15%
February	1,307,487	1,576,321	2,187,612	1,729,473	1,690,870	1,926,189	14%
March	1,539,997	1,615,575	1,587,691	1,771,658	1,605,187	2,664,724	66%
April	1,564,591	3,652,151	1,788,970	1,809,244	1,922,419		6%
May	1,545,970	1,803,081	1,754,616	2,010,265	1,885,636		-6%
June	1,704,920	1,856,049	1,788,970	1,858,918	1,915,646		3%
July	1,662,616	2,032,735	1,826,021	1,876,227	1,917,340		2%
August	1,638,898	1,831,139	1,985,203	1,966,885	2,197,393		12%
September	1,652,359	1,547,870	2,109,608	2,090,142	1,920,527		-8%
TOTAL	\$ 18,930,624	\$ 21,270,153	\$ 23,093,787	\$ 22,508,352	\$ 22,670,113	\$ 12,742,407	

Reconciliation and closing entries pending that may change final results.

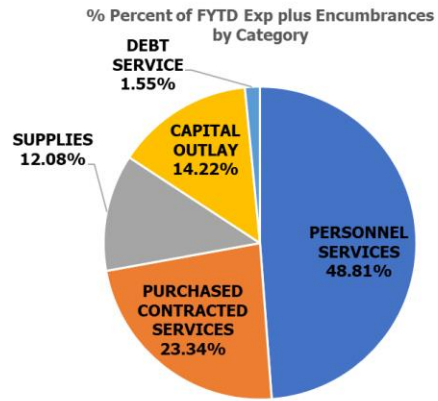
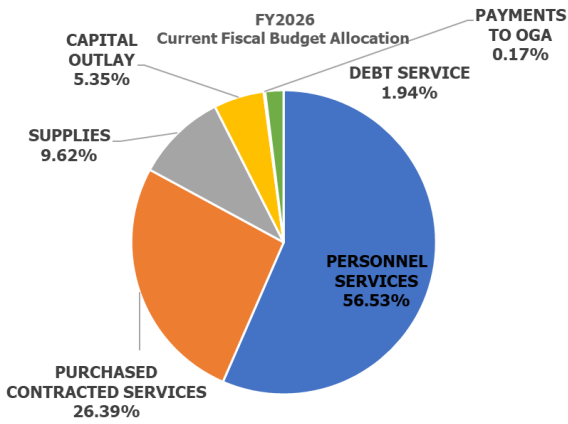


General Fund Summary of Expenditures and Encumbrances (Open Purchase Orders) by Category
As of March 31, 2026

March = 50% percent of the fiscal year

Expenditure Category	FY2026 Current Fiscal Budget	Fiscal Year-to-Date Expenditures	Encumbrances (Open Purchase Orders)	FYTD Exp plus Encumbrances	% of Budget Used
PERSONNEL SERVICES	\$ 83,632,359	\$ 38,738,695	\$ 2,438	\$ 38,741,133	46%
PURCHASED CONTRACTED SERVICES	38,814,041	11,116,588	7,413,692	18,530,280	48%
SUPPLIES	14,272,021	4,931,523	4,657,061	9,588,583	67%
CAPITAL OUTLAY	8,089,073	1,948,716	9,334,791	11,283,507	139%
INTERFUND/INTER-DEPARTMENTAL CHARGES	-	-	-	-	0%
PAYMENTS TO OGA	251,500	161,745	255	162,000	64%
DEBT SERVICE	2,876,431	1,233,083	-	1,233,083	43%
TRANSFERS	45,710,544	-	-	-	0%
TOTAL GENERAL FUND EXPENDITURES	\$ 193,645,968	\$ 58,130,349	\$ 21,408,237	\$ 79,538,586	41%

Reconciliation and closing entries are pending, which may alter the results.



**General Fund Expenditures and Encumbrances (Open Purchase Orders) by Department
As of March 31, 2026**

March = 50% percent of the fiscal year

Department Description	FY2026 Current Fiscal Budget	Fiscal Year-to- Date Expenditures	Encumbrances (Open Purchase Orders)	FYTD Exp plus Encumbrances	% of Budget Used
DISTRICT Total	\$ 899,895	\$ 401,065	\$ 5,105	\$ 406,171	45%
CITY CLERK	2,161,652	729,181	2,276	731,458	34%
MAYOR	157,179	56,540	-	56,540	36%
CITY MANAGER	3,318,373	1,190,037	307,531	1,497,567	45%
FINANCE	3,368,174	1,222,132	44,379	1,266,511	38%
GRANTS	1,018,986	330,860	56,614	387,474	38%
PROCUREMENT	733,036	330,272	31,230	361,502	49%
LEGAL	1,567,862	548,268	23,644	571,913	36%
INFORMATION TECHNOLOGY	8,539,984	3,063,225	948,157	4,011,382	47%
HUMAN RESOURCES	1,744,182	832,290	2,310	834,600	48%
RISK MANAGEMENT	5,494,204	1,094,414	1,938	1,096,352	20%
COMMUNICATIONS and PUBLIC AFFAIRS	1,665,513	591,619	2,559	594,178	36%
GENERAL SERVICES	21,216,419	6,363,422	5,713,231	12,076,653	57%
MUNICIPAL COURT	979,406	429,882	113,600	543,482	55%
POLICE DEPARTMENT	30,353,485	14,784,499	1,142,441	15,926,939	52%
FIRE ADMINISTRATION	29,824,697	13,119,622	2,192,772	15,312,393	51%
PUBLIC WORKS ADMINISTRATION	15,338,282	4,799,418	7,589,240	12,388,658	81%
PARKS AND RECREATION	7,003,310	3,062,852	2,785,427	5,848,279	84%
CULTURAL AFFAIRS	2,361,488	1,263,947	364,969	1,628,916	69%
CDRA	4,379,015	1,820,700	17,988	1,838,688	42%
CODE ENFORCEMENT	4,682,269	1,519,666	42,459	1,562,124	33%
ECO DEV - DEST SOUTH FULTON	908,299	477,850	17,327	495,178	55%
ECO DEV - RED OAK	222,714	98,588	3,039	101,628	46%
ECO DEV - OLD NATIONAL	-	-	-	-	0%
Sub-total GENERAL FUND OPERATING EXPENDITURES	147,938,424	58,130,349	21,408,237	79,538,586	54%
Non-Operating Expenditures					
Non-Departmental Line Item Budget	45,710,544	-	-	-	0%
TOTAL GENERAL FUND EXPENDITURES	\$ 193,648,968	\$ 58,130,349	\$ 21,408,237	\$ 79,538,586	41%

Reconciliation and closing entries are pending, which may alter the results.

**General Fund Summary of Personnel Costs by Department
As of March 31, 2026**

March = 50% percent of the fiscal year

Department Description	FY2026 Current Fiscal Budget	Fiscal Year-to- Date Expenditures	Percent (%) of Budget Used
DISTRICT Total	\$ 419,695	\$ 196,852	47%
CITY CLERK	1,429,152	573,446	40%
MAYOR	71,679	36,993	52%
CITY MANAGER	1,803,673	725,688	40%
FINANCE AND ADMINISTRATIVE SERVICES	2,156,573	815,042	38%
GRANTS	434,437	170,999	39%
CONTRACTS AND PROCUREMENT	545,536	247,156	45%
LEGAL	890,612	365,078	41%
INFORMATION TECHNOLOGY	1,724,503	755,120	44%
HUMAN RESOURCES	1,256,232	509,222	41%
RISK MANAGEMENT	1,273,304	953,262	75%
PUBLIC AFFAIRS	873,468	417,876	48%
GENERAL SERVICES DEPARTMENT	2,693,061	1,217,135	45%
MUNICIPAL COURT	631,930	277,582	44%
POLICE ADMINISTRATION	27,077,485	12,827,093	47%
FIRE ADMINISTRATION	25,838,875	12,176,111	47%
PUBLIC WORKS ADMINISTRATION	3,016,432	1,453,183	48%
PARKS AND RECREATION	4,738,975	2,122,520	45%
CULTURAL AFFAIRS	1,785,488	686,931	38%
COMMUNITY AND REGULATORY AFFAIRS	2,694,515	1,248,650	46%
CODE ENFORCEMENT	1,853,571	821,798	44%
ECO DEV-DESTINATION SOUTH FULTON	322,374	95,091	29%
ECO DEV-RED OAK	100,789	45,869	46%
TOTAL GENERAL FUND PERSONNEL COSTS	\$ 83,632,359	\$ 38,738,695	46%

Reconciliation and closing entries are pending, which may alter the results.

NOTES:

General Fund Summary Revenues:

Property Taxes collected in March 2026 were \$61.945 million (98% of the \$62.92 million FY2026 budget) compared to \$58.810 million (96% of the \$60.989 million FY2025 budget) in the prior fiscal year for the same period.

Motor Vehicle Title Ad Valorem Tax (TAVT) revenue collected was \$1.852 million (52% of the \$3.5 million FY2026 budget) compared to \$1.671 million (45% of the \$3.7 million FY2025 budget).

Franchise Tax revenue collected as of March 2026 was \$7.051 million (85% of the \$8.288 million FY2026 budget) compared to \$6.397 million (83% of the \$7.7 million FY2025 budget) for the same period in the previous fiscal year.

Local Option Sales Taxes (LOST) collected as of March 2026 were \$19.644 million (52% of the \$37.88 million FY2026 budget) compared to \$18.296 million (49% of the \$37.682 million FY2025 budget). The rolling twelve-month comparison was up by \$1.005 million at \$37.682 million, compared to \$36.873 million for the same twelve months in the prior fiscal year.

Business and Occupation License revenues as of March 2026 were \$3.099 million (49% of the \$6.38 million FY2026 budget), down by \$150,560 (-4.63%) from \$3.250 million in the prior fiscal year. We receive the bulk of revenue for this category during the renewal period from January through May.

Insurance Premium Taxes posted as of March 2026 were \$11.786 million (\$1.286 million or 12% over the \$10.5 million FY2026 budget), also exceeding the \$10,308,814 recorded for FY2025.

Other Taxes collected as of March 2026 were \$750,087 (59% of the \$1.276 million budget), down slightly by \$26,290 (or -3.4%) from \$776,377 for the same period in the prior fiscal year.

License and Permit revenues collected as of March 2026 were \$2.297 million (56% of the \$4.822 million FY2026 budget), down \$302,380 (or -10%) compared to \$2.999 million in the prior year. The budget for this category was increased by \$530,500 (or 12%) to \$4,821,800, up from \$4,291,250 in the FY2025 budget.

Intergovernmental Agreements (IGA's – Fire Services)

The city has two intergovernmental agreements for fire services, one with Fulton County and one with the City of Atlanta (mutual aid). The budget for this category is \$1.2 million.

NOTES – Continued

Charges for Services revenues collected as of March 2026 were \$718,021 (62% of the \$1.164 million FY2026 budget). Revenue was up by \$354,974 or 98% compared to \$363,047 for the same period in the prior fiscal year.

Fines and Forfeitures: The FY2026 budget remained unchanged at \$1.3 million. Collections are being deposited into the designated Municipal Court bank account. Transactions are accounted for in the Municipal Courts Fund (a custodial fund-type). The March disbursement reports show \$1.3 million pending disbursement to the General Fund. This is up by \$664,302 (or 199%) from \$670,384 last March. The rolling 12-month average remains unchanged at \$2.6 million for the current fiscal year.

Investment Earnings / Income revenues were \$1.602 million (31% of the \$5.2 million FY2026 budget). Earnings were down -\$704 thousand (-31%) compared to \$2.306 million in the prior year. This line includes \$2,700 in donations, \$56,719 from Gain on Sale of Assets, and \$219,380 in Miscellaneous Revenue.

Hotel Motel Tax: The city increased its estimated FY2026 revenue by \$120,959 (21%) to \$702,959, up from \$582,000 in the prior year. Revenues are received, calculated, accrued, and recorded monthly in the Hotel Motel Tax Fund. To-date, the revenue allocation amounts to \$227,981 (32%) to the General Fund. The remaining transfers to the General Fund will be calculated and posted at the end of the fiscal year.

The Budgeted Use of Reserves is an estimate for FY2026 restricted for one-time purchases. We will monitor capital outlay spending trends. The amount will be adjusted up or down at the close of FY2026, in conjunction with the financial closing process.

Rolling Twelve Months as of March 2026: The graph displays a 12-month performance period, regardless of the specific month or fiscal year. A rolling twelve-month historical summation measures the total of the previous twelve months. Therefore, the LOST revenue trend is \$37.9 million in the current fiscal year.

NOTES – Continued

General Fund Summary of Expenditures by (Department): The following departments have open purchase orders as of March 2026:

1320 – City Manager: _____ \$308 K
Purchased/Contracted Services _____ \$308 K.

1535 – Information Technology: ____ \$948 K
Purchased/Contracted Services _____ \$534 K, Supplies _____ \$414 K.

1565 – Facilities Maintenance: _____ \$738 K
Purchased/Contracted Services _____ \$455 K, Supplies _____ \$118 K,
Capital Outlay: Buildings _____ \$27 K,
 Building Improv. ____ \$67 K,
 Machinery _____ \$54 K,
 Furniture _____ \$14 K.

3210 – Police Department: _____ \$1.142 M
Purchased/Contracted Services _____ \$293 K, Supplies _____ \$666 K,
Capital Outlay: Buildings _____ \$183 K.

3520 – Fire Department: _____ \$2.193 M
Purchased/Contracted Services _____ \$284 K, Supplies _____ \$836 K,
Capital Outlay: Buildings and Improvements: ____ \$383 K,
 Vehicles _____ \$576 K,
 Other Equipment _____ \$113 K.

4100 – Public Works: _____ \$7.589 M
Purchased/Contracted Services _____ \$4.736 M, Supplies _____ \$1.566 M,
Capital Outlay: Buildings and Improvements: ____ \$143 K,
 Infrastructure _____ \$668 K,
 Vehicles _____ \$476 K.

4901 – Fleet Maintenance: _____ \$3.852 M
Purchased/Contracted Services _____ \$28 K, Supplies _____ \$27 K,
Capital Outlay: Vehicles _____ \$3.797 M.

6110 – Parks and Recreation: _____ \$2.785 M
Purchased/Contracted Services _____ \$215 K, Supplies _____ \$71 K,
Capital Outlay: Buildings and Improvements: ____ \$2.399 M,
 Other Equipment _____ \$100 K.

NOTES – Continued

6112 – Cultural Affairs: _____ \$365 K
Purchased/Contracted Services _____ \$42 K, Supplies _____ \$47 K,
Capital Outlay: Buildings and Improvements _____ \$276 K.

*** end of report ***



Goal 1
Enhance Government Efficiency and Productivity

CDRA celebrated the success of several staff members who passed important certification exams and advanced to higher levels in their current roles. This achievement underscores the department's commitment to professional development and continuous improvement.

- Justin Perry, City Arborist – Board Certified Master Arborist
- Ashley Googer, Revenue Manager – MRAC Certification
- Phaidra Wright, Civil Engineer – Level II GSWCC

Goal 2
Increase Community Collaboration and Improve Quality of Life

CDRA staff were present and accounted for as the City of South Fulton recently hosted a job fair, welcoming community members to apply for various positions and explore career opportunities within the city. Attendees had the chance to participate in interviews and, in some cases, receive job offers on the spot.



The Planning and Zoning Team was busy working on the comprehensive update plan and partnering with other divisions to educate the community on compliance. Their collaborative efforts aimed to enhance public understanding of zoning regulations and promote responsible development throughout the city. By engaging with residents and stakeholders, the team helped foster a more informed and compliant community.



Additionally, CDRA hosted five more community engagement sessions as part of the 5-Year Comprehensive Plan process. The department submitted the updated 5-Year Comprehensive Plan to the Department of Community Affairs and the Atlanta Regional Commission, receiving official approval for the update. CDRA is now looking forward to the possible approval of the Comprehensive Plan Update by the MCC at their meeting scheduled for April 28.

Goal 3

Enhance the City's Financial Stability and Economic Diversification

CDRA has continued to strengthen compliance efforts and improve customer outreach, including the implementation of a Business License Amnesty Program from April 1 through June 30, 2026. This initiative allowed businesses to become compliant without incurring late fees for prior years of missing applications, providing an incentive for local businesses to update their records. CDRA successfully processed and renewed over 1,000 business licenses during the renewal period, ensuring continued regulatory compliance and supporting local business operations. Ongoing efforts focused on improving renewal participation rates through enhanced communication, streamlined processing, and proactive customer engagement to reduce lapses in licensure. The department also initiated data cleanup efforts to improve the accuracy of business license records, ensuring more reliable reporting and better tracking of active and inactive businesses.

Goal 4

Strengthen and Expand Infrastructure to Support Sustainability

The following activity has taken place thus far in the first quarter (*Jan-April*) of 2026:

- 63 New Business Licenses Issued
- 987 Renewed Business Licenses
- 680 Residential Permits Issued
- 167 Commercial Permits Issued
- 5 Land Disturbance Permits Released
- 8 Pre-Construction Meetings
- 20 Pre-Conceptual Meetings
- 10 Pre-Development Meetings
- 1123 Site Inspections Completed
- 108 Arborist Site Inspections



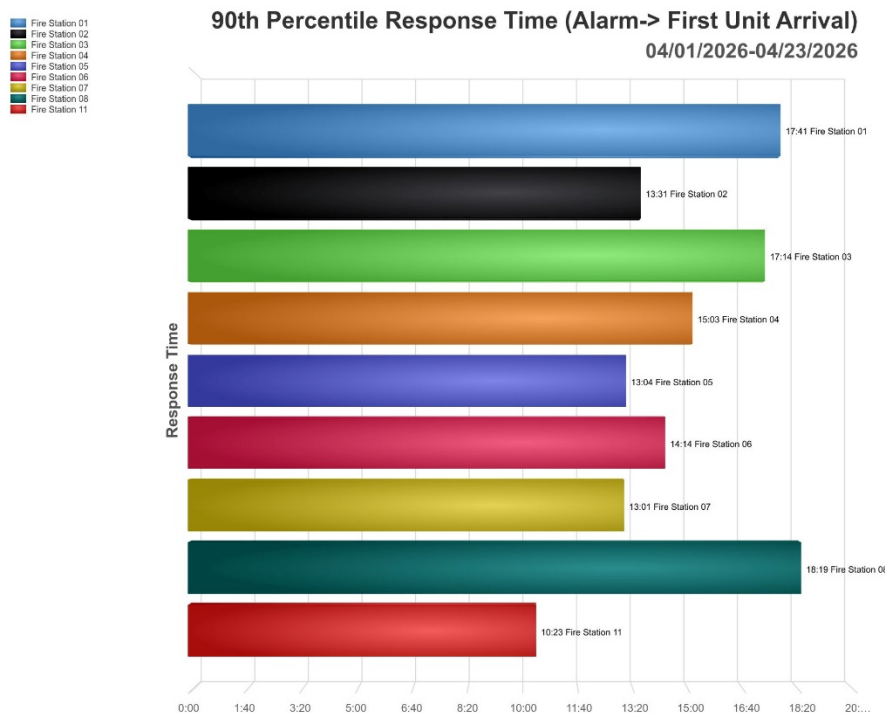
GOAL 1
Enhance Government Efficiency & Productivity

In April, the Fire Department placed strong emphasis on the mental health and well-being of its personnel. An individual’s mental health directly impacts operational readiness, efficiency, and the overall quality of service delivered to the community. Enhancing government efficiency through mental health wellness checks is not just a wellness initiative; it is an operational strategy. When structured effectively, it improves performance and strengthens services.

From March 31st through April 2, 2026, the Department successfully conducted Mental Health Wellness Checks for all employees. This initiative reflects the Department’s ongoing commitment to supporting its workforce, promoting resilience, and ensuring personnel are equipped to perform their duties at the highest level.

With an emphasis on readiness and operational effectiveness, performance metrics remain a key indicator of accountability and efficiency. The chart below highlights the average response time by station from April 1st through April 23rd, demonstrating the department’s commitment to delivering prompt and reliable emergency services.

During this period, Station 11 recorded the fastest response time from alarm to first unit arrival at 10 minutes and 23 seconds, while the overall departmental average was 14 minutes and 43 seconds.



Total number of calls: **1,526**

Average response time is **14:43**

From April 1, 2026, through April 23, 2026, personnel conducted 330 fire inspections, reflecting the Department’s continued commitment to fire prevention, code compliance, and community risk reduction. During the same period, one (1) investigation was closed in April, demonstrating ongoing progress in addressing and resolving active cases.

Additionally, approximately 52.88% of all calls for service were medical-related, underscoring the sustained and significant demand for emergency medical response services within the community. This trend highlights the critical role of EMS operations in overall service delivery and reinforces the importance of maintaining a well-prepared, responsive team.

GOAL 2
Increase Community Collaboration and Improve Quality of Life.

April was a highly active and engaging month for the team, marked by strong participation in community outreach, education, and awareness initiatives. In recognition of Autism Awareness Month, personnel proudly demonstrated their support by wearing themed shirts to help raise awareness and promote inclusivity throughout the community.



The team also strengthened community engagement through participation in several key events, including the South Fulton Job Fair on April 1st, District 4’s Fire and Ice Event on April 11th, the Community Health Fair, and Zion Hill Baptist Church’s Health Fair on April 18th. These events provided valuable opportunities to connect with residents, share resources, and promote health, safety, and career opportunities within the City of South Fulton.

Additionally, in observance of National Public Safety Telecommunicators Week, the Department recognized and honored the dedicated professionals of Fulton County’s dispatch team. As a gesture of appreciation, the team presented gift bags containing snacks and SFFR promotional items, along with lunch, in recognition of their vital role in supporting emergency response operations and ensuring public safety.



Looking ahead, the department is preparing to support the upcoming Stop the Violence Event and partner with Grady by hosting a stop for the Grady Bike Ride.

These initiatives strengthen community collaboration by fostering partnerships with local organizations, healthcare providers, and residents, while also promoting safety, wellness, and unity. Through continued engagement in these efforts, the department contributes to an improved quality of life by building trust, encouraging healthy lifestyles, and reinforcing a shared commitment to a safer, more connected community.

GOAL 3

Enhance the City’s Financial Stability and Economic Diversification through Strategic Leadership and Community Partnership

The Department continues to strengthen the City’s financial stability and operational readiness through strategic funding and personnel development initiatives. The Department was awarded the Homeland Security Grant in the amount of \$68,196 on March 25, 2026. This reflects a proactive approach to securing external resources that enhance capabilities without placing additional strain on the City’s budget. These funds directly support critical equipment and preparedness efforts, reinforcing the Department’s ability to respond effectively to emergencies.

Equally important is the Department’s commitment to recognizing and developing its personnel. This culture of recognition not only boosts morale but also improves retention and overall workforce performance.

By aligning grant funding with internal development programs, the Department demonstrates strategic leadership that invests in both people and resources. This balanced approach enhances service delivery, strengthens operational efficiency, and contributes to the City’s broader goal of economic resilience and sustainability.



GOAL 4

Strengthen and Expand Infrastructure to Support Sustainability

The Department is pleased to announce that the contract has been fully executed, allowing the Fire Headquarters project to officially move forward. This milestone represents a significant step in strengthening and expanding the City’s infrastructure to support long-term sustainability and operational excellence.

The team looks forward to the upcoming groundbreaking ceremony, which will mark a historic moment for South Fulton. Breaking ground on this state-of-the-art facility reflects a continued commitment to resilient infrastructure, modernized public safety operations, and sustainable growth. This investment not only enhances the Department’s ability to meet current and future service demands but also reinforces the City’s dedication to building a safer, more efficient, and sustainable community for generations to come.



Monthly Status Update | April 2026

District Information: District 1

Council Person: Catherine Rowell

- **Southwest Arts Center (SWAC):**

The project is in the final stage of completion. The contractor is currently addressing the remaining punch list items, including installing acoustic panels in the theater. The balloon test has been successfully completed. Final approval from the Fire Marshal is pending activation of the building monitoring system. Lighting repairs are underway, including the installation of new timers for parking lot lighting to improve operational efficiency and control.
- **Sandtown Park:**

A prime contractor has been selected for the construction of the Sandtown walking trail. Work is actively progressing, with silt fencing installed and stormwater management and grading operations underway. A final survey will be completed at project closeout, including signage identifying the trail length (3,360 feet / 1,024 meters). Estimated completion date: May 18, 2026.

The Sandtown Skybox project was advertised on February 13, 2026, with bid closing on March 26, 2026, for the construction of a new skybox facility to support football operations and Parks & Recreation storage.
- **City Administration Building:**

The facility has been redesigned to enhance administrative workflow and operational efficiency. Improvements include an upgraded breakroom with a custom island and banquet seating, expanded IT workspace with a dedicated maintenance area and private offices, two additional conference rooms, and a new mailroom on Level One. The entry lobby has been enlarged to improve visitor accommodation. HVAC and environmental control upgrades have improved occupant comfort and system performance. These enhancements help the city to better recruit and retain high-quality staff.
- **4555 Great Southwest Parkway (Evidence Building):**

The Construction Documents phase is complete. BM&W has provided cost estimates for mechanical and plumbing systems. Updated HVAC and plumbing drawings will be incorporated into the bid set to support final pricing. Initial construction pricing remains above budget; additional value engineering efforts are underway to reduce overall project costs.

District Information: District 2
Council Person: Aaron Johnson

- Wolf Creek: Schematic design is complete. Structural engineers are awaiting geotechnical data to finalize calculations. The architect has completed a 3D rendering and physical model. Final construction drawings are scheduled for submission on July 3, 2026.
- Classroom Building (Clintondale Park): Renovation of the existing wood-frame facility is substantially complete. Exterior and interior painting, ACT ceiling installation, electrical reconfiguration, flooring, and millwork have been completed. The building officially opened on April 17, 2026. Remaining punch list items (bathroom transitions, flush valves, sump pump installation) are scheduled for completion by April 28, 2026.

District Information: District 3
Council Person: Vacant

- **Welcome All Community Building:** Initial site design has been completed, including new athletic fields, concessions, restrooms, and accessible viewing areas. The survey is pending to finalize the layout of the showcase baseball field. Building renovation scope includes exterior stair restoration, multi-purpose room upgrades, kitchen expansion, restroom improvements, and lobby reconfiguration. Restroom renovations are underway with completion targeted for May 14, 2026. The overall project goal is completion prior to summer operations.
- **4800 Campbellton Road Welcome Center:** Site clearing and grubbing activities are underway. Utility work is progressing, including sewer connection and gas line capping. Final construction drawings are under review to minimize change orders prior to issuance.
- **South Fulton Tennis Center:** Site assessment is complete. Lighting and security systems are operational. Electrical disconnect replacement is required. Clay courts are scheduled for conversion to hard courts. Bid solicitation closed April 2, 2026.

District Information: District 4
Council Person: Jaceey Sebastian

- **Cedar Grove Park Community Building:** Schematic design is complete, and the RFP was issued March 18, 2026. The 27,000 SF facility will include a therapeutic pool, fitness center, pickleball courts, café, and multipurpose space. Site visits have been completed, and bids were received on April 24, 2026.

District Information: District 5
Council Person: Keosha Bell

- **Burdett Park:** Renovations are underway, including upgrades to restrooms, kitchen, HVAC, and locker rooms. Building assessments identified deficiencies in insulation and window performance; procurement for energy-compliant window replacements is in progress.
EV infrastructure is installed, and the charger is pending delivery. Final construction bids were received on April 17, 2026. Work will be phased to minimize disruption to summer programming. Window replacement is scheduled to begin June 16, 2026.
- **Walking Trail Project:**
The RFP is under Procurement review and is expected to be released within 10 business days. The project will utilize a Construction Manager at Risk (CMAR) delivery method.

District Information: District 6
Council Person: Natasha Williams-Brown

- **Old National Park:** Some existing lights have been repaired. Further investigation will be needed to secure the existing electrical equipment against vandalism and theft. This may require relocation power or building the next electrical enclosure. EV chargers are waiting for final commissioning from Georgia Power.
- **Fire Station #7:** Brink Design has initiated design work based on the previously approved design. The site survey has been completed, and Brink Design is actively coordinating with the Fire Department. The facility will include one building with four apparatus bays, sleeping quarters, a kitchen, and four visitor parking spaces. 4 EV charging stations will be integrated in front of the building, rear, with an additional 40 employee parking spaces, and a dedicated ambulance staging area for Grady.
- The architect has completed schematic design and is now proceeding to complete the DD set of drawings. Final Construction drawings will be completed on September 11, 2026.
- Meetings for the design work will resume in mid-October.

District Information: District 7
Council Person: Linda Becquer Pritchett

- **2855 West Road (Passive Park):** The Designer (Gardner Spence) has moved forward with the design phase.
- **Fire Station #10:** Three proposals for site construction have been received. The selected proposal exceeded the allocated budget. As a result, the site plan is being revised to reduce scope, focusing solely on the Fire Station 10 warehouse and retaining the existing retention pond. Civil engineers have provided updated drawings. The revised drawings were sent to GSWCC on April 22, 2026. The estimated review period will last 80 days from submission. The building floor plan has been finalized. A separate RFP and task order will be sent to bidders for site construction and building slab. Working to clarify the final exterior design for coordination with metal building manufacturers. The pre-manufactured building is estimated to arrive on site by the end of July 2026.

Citywide & Cross-District Initiatives

Fleet Management

- 21 work orders completed during the reporting period
- Departments supported: Police, Fire, Public Works, Parks & Recreation, Code Enforcement, and General Services
- No critical fleet failures impacting essential services
- Fuel usage: ~4,600 gallons (gasoline), ~961 gallons (diesel)
- Delays primarily due to manufacturer lead times for specialized fire apparatus parts
- Over 900 Police Department service records entered Fleetio, improving asset tracking and lifecycle management

Strategic Goals: 1, 4

Environmental Health, Safety & Compliance

- Recreation assets stabilized. Welcome All, Burdette Park, and Sandtown Park were advanced through life-safety compliance activity, with the first two also supported by pre-renovation asbestos/lead sampling and Burdette's first-round non-detect results.
- Wolf Creek reached the milestone. VOCAP approval on March 6, 2026, established a material brownfield and regulatory milestone, and a pre-event life-safety review was completed ahead of the April 4 public event.
- Cedar Grove moved from planning to executable grant workflow. April 7, 2026, RTP walkthrough confirmed project parameters, environmental coordination requirements, and applicant action items, including species review, public notice, completion of the Section 106 package, and CE form closeout.
- The City Hall humidity root cause was narrowed. The April 1 site visit concluded that negative building pressure, not generic indoor moisture generation, is the primary driver of elevated relative humidity, with BW Mechanical recommending a make-up air unit with integrated dehumidification and reheat.
- Fire Station 7 received immediate exposure reduction. April 8 testing documented lead non-detect, pesticide non-detect, and interim filtered-water control, while long-term fountain installation remains pending.

Strategic Goal: 4

Sustainability Initiatives

SWAC

- Lighting repairs have started, including adding new timers to the parking lot lights to allow for easier controls.

City Hall

- EV chargers are still waiting on final commissioning from Georgia Power.

City Administration Building

- Installation of the new EV chargers began on April 4, 2026. Installation should be completed by May 4, 2026. Commissioning will need to be completed afterward.
- New SIM cards have arrived to control the existing Siemens chargers.
- Schindler should have received cellular communicators to install on the elevator to allow for 24/7 monitoring.
- The generators have been serviced. We are currently working with the standby electrician to extend generator power to the upstairs during power outages. Georgia Power needs to open the transformer so we can investigate the power distribution further.

Wolf Creek Amphitheater

- LED sign installation has begun. We are waiting on Georgia Power to provide a report for underground lines. Sign installation should be completed by mid-May 2026.

Municipal Court

- Temporary power is currently being installed for cameras and lighting inside the building.

Welcome All Park

- We are designing a CMU building to house the existing electrical conduit to protect the electrical equipment. The design should be completed in the week of April 20, 2026, and sent out for bids.
- Johnson Controls has restarted the controls takeover for Welcome All Park. They have still not provided a completion timeline.
- EV chargers are still waiting on final commissioning from Georgia Power.
- A new VFD motor has been ordered from HD Supply to replace the failed small pool pump for the kiddie pool.
- Schindler has processed the deposit for the elevator modernization. They have officially given us an estimated delivery date of July 15, 2026.

Burdett Park

- The emergency generator will be installed once Burdett Park is complete.
- The electrical panel is currently being replaced.
- The emergency generator is currently being installed and should be completed within the next 1-2 weeks.

Old National Park

- Some existing lights have been repaired. Further investigation will be needed to secure the existing electrical equipment against vandalism and theft. This may require relocation power or building the next electrical enclosure.

Fire Stations

- FS 11: Daikin has been selected to install a replacement HVAC unit.
- FS 2, 4, 5, 8, and 11: Scheduled to have EV chargers installed.
- Generators Preventive Maintenance
- Major preventative maintenance has been completed on Greystone

Strategic Goal: 4

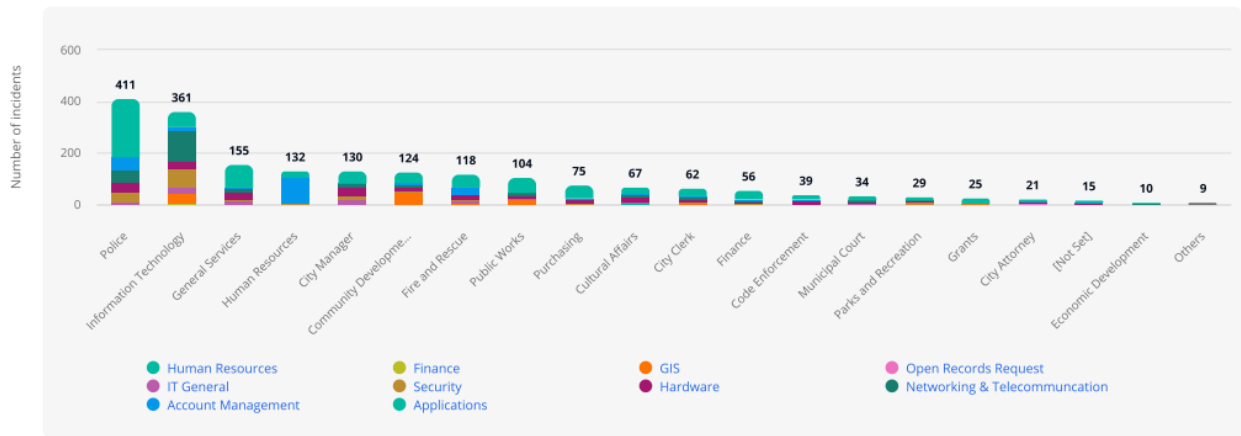


Executive Summary:

The IT Department provides secure, innovative, and scalable foundation technology services and guides enhancements to city technology. With various technology projects, we are working to improve city services overall.

GOAL 1: Enhance Government Efficiency and Productivity

Tickets FY to Date:



GOAL 2: Increase Community Collaboration and Improve Quality of Life

Camera Project:

Pending Sites	Completed Sites	Sites on Hold	Cameras Installed
3	31	2	536

Camera/Access Control Project Pending Notes:

SITE	Status Notes
SF Tennis Center & Dog Park	On hold due to power issues (being addressed by Georgia Power and GSD).
Parks - Cliftondale	Ongoing
Parks Maintenance	On hold

GOAL 3: Enhance the City’s Financial Stability and Economic Diversification through Strategic Leadership and Community Partnerships

Tyler ERP Pro:

Update:

- The Tyler ERP Pro 10 rollout continues to progress as planned. Working with the implementation team to update processes and training.

Ancillary Modules – Status & Next Steps

- Fixed Assets (Finance, Purchasing): Pending – Implementation
- Inventory (All): Pending – Implementation
- Insights: Scheduled for Go Live

Tyler EP&L – Development System Configuration

Purpose: Streamline development financial tracking.

Update: The project is under review. IT’s next steps are facilitating final testing and scheduling training and Go Live.

PA - Mass Notification

Purpose: To improve emergency communications and city notifications.

Update: The system is configured pending department-specific SOPs.

Sanitation Merk Mile Road Data Collection

Purpose: Update sanitation data-collection methods.

Update: System configuration is ongoing to update data collection practices.

GOAL 4: Strengthen and Expand Infrastructure to Support Sustainability

Adaptive

Purpose: Provide a training and simulation platform to prepare/protect organizations from advanced threats.

Update: Implementation ongoing.

Procore – A Construction Management Software (CIP Projects)

Purpose: Simplify CIP project management.

Update: System provisioning is ongoing.

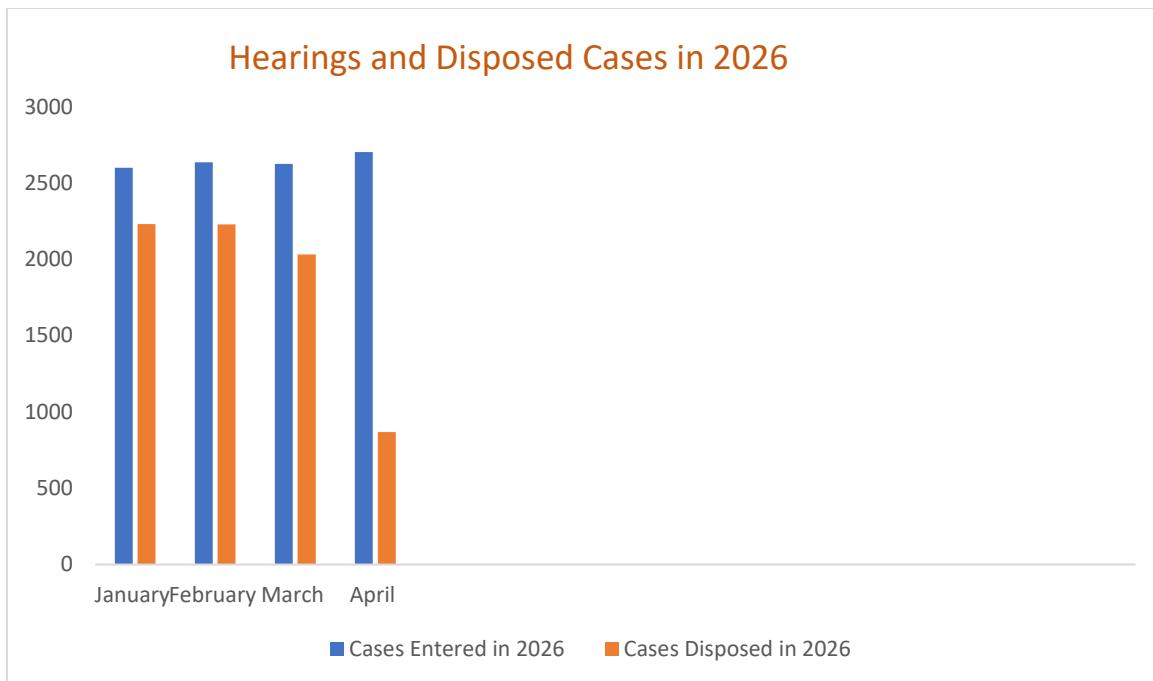


Enhance Government Efficiency and Productivity

Increased Case Processing and disposition Efficiency

During the first quarter of 2026, the court significantly increased its case processing capacity compared to the same quarter in 2025, achieving a 50% increase in scheduled hearings. Approximately 8,287 cases were placed on the calendar, with 6,620 cases successfully disposed of, resulting in an 80% disposition rate. This improvement reflects a substantial increase in operational and case-resolution efficiency. This major accomplishment strategically aligns with Enhancing the City's Efficiency and Productivity. The timely resolution of cases enhances community safety and reinforces trust in the judicial system.

Municipal Court Cases Entered and Disposed of in 2026:



**April calendars are still being closed. Hence, the low disposition closure.

Training Collaboration with the Department of Driver Services (DDS)

Coordinated and hosted a training initiative with the Department of Driver Services (DDS) to improve the accuracy and timeliness of case disposition reporting from our office. This collaboration strengthened processes to ensure that adjudicated outcomes, particularly for DUI, reckless driving, and uninsured motorist cases, are properly reflected in driving records.

The effort supports public safety objectives by helping keep roads safe and removing high-risk drivers from the road. This initiative directly aligns with the city's strategic goal to Enhance Public Safety and Operational Effectiveness by improving interagency coordination and ensuring critical safety data is accurately reported and acted upon.

Customer Service Statistics

During the reporting period, the court received a total of 7,388 inbound calls, including after-hours calls. Of these, 5,480 calls were successfully answered. The average call handling time was 3 minutes and 4 seconds, reflecting a consistent approach to assisting callers.

In addition to phone support, individuals may contact the court via email or by submitting a ticket request form. While the internal policy sets a 48-hour response timeframe, staff respond on the same day in 98% of cases, handling approximately 1,800 inquiries each quarter.

Moving forward, the courts will focus on increasing the number of calls answered to improve accessibility and better serve the public.

Enhance Community Collaboration and Improve Quality of Life



Community Engagement Through Job Fair Participation and Partnership with the Police Department on Court Attendance

Despite not having any openings, the courts participated in the citywide job fair. This gave us the opportunity to engage directly with the community. During this event, we handed out informational materials and provided education on court functions, services, and processes. This increased the public's awareness of the court's role within the community.

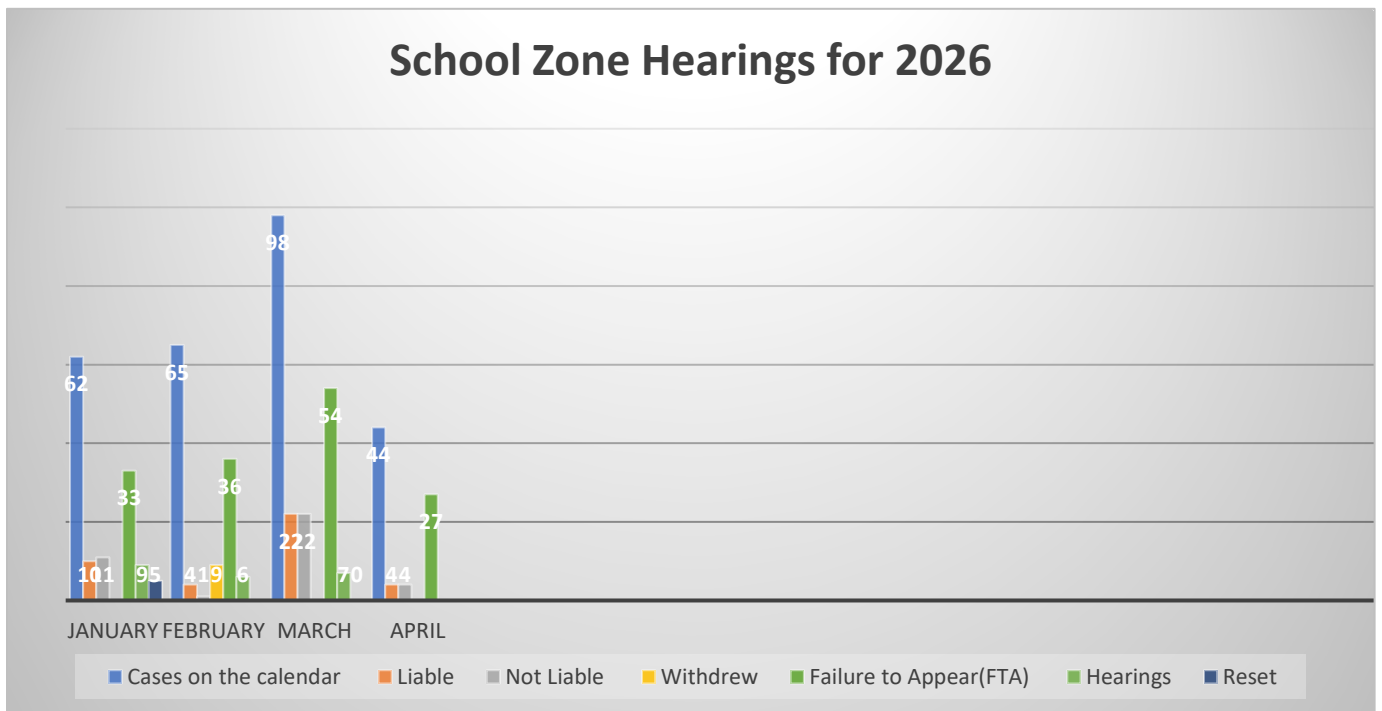


In partnership with the South Fulton Police Department’s “Twin” Movement, a Public Service announcement was launched to encourage residents to attend all scheduled court dates and avoid preventable legal consequences. The PSA emphasized that missing a court appearance may result in a Failure to Appear (FTA) or Bench Warrant, which can lead to additional fines, driver’s license suspension, and possible arrest.

Workforce Program Pilot with Municipal Court and Parks and Recreation

Municipal Court partnered with the Parks and Recreation Department to support their development of a Workforce Program focused on roofing and electrical training opportunities. The goal is to identify and refer qualified individuals who need assistance with court-imposed fines, connecting them to this program. This initiative creates pathways for participants to meet their legal obligations while gaining valuable job skills and access to supportive services. The program strengthens community engagement and provides a constructive, alternative path to compliance that benefits both participants and the broader community.

School Zone Calendar Statistics:



There is a slight downward trend in school zone violations between 2025 and 2026. In 2025, the citation numbers were 3,795 in January, 4,196 in February, and 4,648 in March, while in 2026 the numbers were slightly lower, with 3,604 citations issued in January, 3,505 in February, and 4,048 in March. Overall, this reflects a modest year-over-year decrease, along with a more significant reduction in citations since installing school zone cameras. This continued downward trend supports the broader goal of improving compliance and encouraging drivers to slow down, ultimately helping to protect children throughout the school year.

Nuisance and Abatement Cases

Properties and Case Progression:

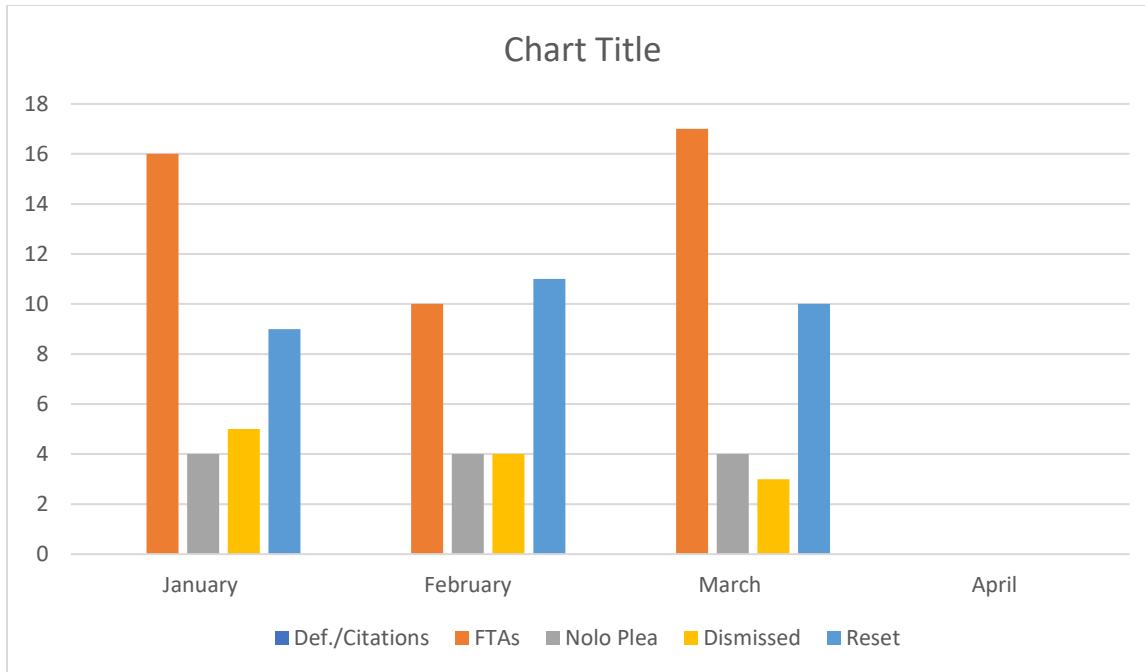
- **3023 Demooney Road**- Monitored for Abatement and scheduled for progress report on May 20, 2026
- **White City Road properties**
 - At **4645 White City Road**, Monitored to abate vegetation and secure the structure.
 - **4670 White City Road** Monitored to abate vegetation.
 - **4674 White City Road**- In compliance with abatement. The case is closed.
- **5400 Cascade Road** Moving forward with demolition.
- **5617 Senoia Road**-Monitored to abate vegetation.
- **4900 Delano Road**-**Monitor progress for abatement in addition to a new gate system.**

Demolition Orders and Final Outcomes:

- **Camelot 601–624 Building 6** Ordered to demolish
- **Camelot 401–424 Building 4** Ordered to demolish
- **Camelot Clubhouse (5565 Old National Hwy)**-Demolition in 90 days unless abatement of the nuisance or the property has been brought back to safety satisfaction of Code Enforcement. (May 20, 2026)
- **0 Kenwood Road** Ordered to demolish.

Code Enforcement:

In our efforts to uphold code compliance, we remain committed to ensuring the safety of our community by resolving these cases in a timely manner and ensuring that individuals and businesses comply.



**April Code Enforcement date is not until April 29, 2026.

Court Calendar Schedule

Mondays (Crestwood)

- **Bench Trials:** Held on the 2nd and last Monday of each month at Crestwood
- **Plea & Arraignment:** Spanish interpreter available on the last Bench Trial date of the month

Tuesday & Thursday

- **Plea & Arraignment (Virtual):** 9:00 AM and 1:00 PM

Wednesdays

- **School Zone Hearings:** 1st Wednesday of the month (Crestwood)
- **Nuisance & Abatement Calendar:** 3rd Wednesday of the month
- **Code Enforcement Calendar:** Last Wednesday of the month at 9:00 AM (Crestwood)
- **Probation Revocation Hearings:** Last Wednesday at 1:00 PM (Crestwood)

Monday, Wednesday & Friday

- **First Appearance Calendars (Virtual – Jail Cases):** 1:00 PM



Goal 1: Enhance Government Efficiency and Productivity

The South Fulton Police Department is committed to strengthening operational efficiency by leveraging data-driven deployment strategies, streamlining case management systems, and enhancing officer training programs. These efforts ensure that resources are used effectively to deliver timely, professional services to the community.

Goal 2: Increase Community Collaboration and Improve Quality of Life

The Police Department will continue to build and maintain partnerships with community stakeholders through proactive outreach programs, youth engagement initiatives (PAL), and neighborhood watch (HOA) collaborations. Our focus is on reducing crime, increasing transparency, and fostering trust, thereby enhancing the overall quality of life for our residents.

Goal 3: Enhance the City's Financial Stability and Economic Diversification

The South Fulton Police Department supports economic growth by ensuring the safety of business and commercial districts, while also prioritizing fiscal responsibility. By assigning officers based on crime trends, utilizing technology to reduce paperwork, and managing overtime more effectively, we minimize unnecessary spending while maintaining high-quality police services. These efforts create a safe and stable environment that attracts investment and supports the City's long-term financial health.

Goal 4: Strengthen and Expand Infrastructure to Support Sustainability

The Police Department is focused on sustaining long-term public safety through strategic investments in personnel and facilities. This includes recruitment and retention initiatives to build a stable workforce, modernizing our training programs to meet evolving community needs, and strengthening partnerships with regional agencies to ensure coordinated responses during emergencies. Additionally, with the approval of our new headquarters, we are preparing to expand and modernize our operational infrastructure, which will enhance service delivery and provide a lasting foundation for the department's future growth.

Police Department Guiding Principles



Police Department Guiding Principles

21st Century Policing Pillars

1. Building Trust & Legitimacy
2. Policy & Oversight
3. Technology & Social Media
4. Community Policing & Crime Reduction
5. Training & Education
6. Officer Wellness & Safety



April Crime Statistics

Part 1 Crime				
Offense Statute (Grouped)	1 Apr → 23 Apr 2025	1 Apr → 23 Apr	Difference	% Change
AGG ASSAULT	8	16	8	100%
AUTO THEFT	20	14	-6	-30%
BURGLARY	10	6	-4	-40%
LARCENY/OTHER	68	72	4	5.88%
LARCENY/VEHICLE	27	20	-7	-25.93%
MURDER	1	1	0	0%
RAPE	1	4	3	300%
ROBBERY	3	6	3	100%
Total	138	139	1	0.72%

Stolen Vehicles Recovered			
1 Apr → 23 Apr 2025	1 Apr → 23 Apr	Difference	% Change
11	12	1	9.09%

Citations			
1 Apr → 23 Apr 2025	1 Apr → 23 Apr	Difference	% Change
1,568	990	-578	-36.86%

South Fulton Police Department Surpasses 100,000 Social Media Followers

The South Fulton Police Department reached a significant milestone on April 3, 2026, surpassing 100,000 followers on our Facebook platform. In just over two weeks, that number has continued to grow rapidly, reaching more than 117,000 followers as of April 19, reflecting strong and sustained community engagement.

This growth highlights the effectiveness of the department's modern communication strategy, which balances relatability with professionalism. By meeting residents where they are and delivering content that is both informative and engaging, the department has strengthened its connection with the community while maintaining trust and credibility in critical, serious communications.

The increased engagement has resulted in overwhelmingly positive feedback, heightened community interaction, and even interest from individuals outside the city who want to become part of the South Fulton community. This milestone underscores the department's success in transforming its social media presence into a trusted and impactful platform for communication, transparency, and community building.



Compassionate Response by Captain Williams Garners Community and Media Recognition

While working an off-duty assignment at a local Walmart, South Fulton Police Captain Nicholas Williams was approached by shoppers regarding a child in distress inside the store. Drawing on the autism awareness training provided to all South Fulton officers, Captain Williams recognized that the nonverbal child was likely experiencing sensory overload.

Responding with patience and compassion, he assisted the family by engaging the child with a calming sing-along video, allowing the mother to complete her checkout. This moment reflects the department's commitment to community-centered policing and highlights the value of specialized training programs such as Autism Awareness and Project Lifesaver.

The interaction received significant positive attention on social media and was covered by multiple local media outlets, further showcasing the impact of empathetic, well-trained officers in everyday situations.

 Coverage:

<https://www.wsbtv.com/news/local/south-fulton-county/officer-praised-helping-calm-child-with-autism-south-fulton-walmart/U3XOV4A5TVCZLLFHZPMKJURA5M/?outputType=amp> [own-](#)

<https://www.fox5atlanta.com/news/south-fulton-officer-uses-autism-training-help-girl-amp>



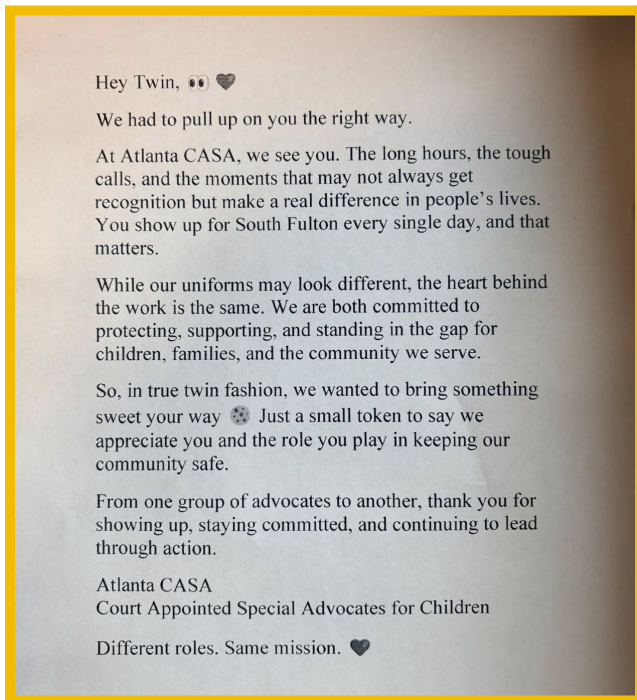
Community Partnership Highlight: Atlanta CASA Engagement

The South Fulton Police Department was honored to be recognized by Atlanta CASA (Court Appointed Special Advocates) for its service and commitment to the community. Representatives from Atlanta CASA visited the department to show appreciation, presenting "Say Twin" themed t-shirts as a symbol of connection and shared purpose.

This engagement reflects the strong partnership between public safety and community-based organizations, both of which play critical roles in supporting children, families, and vulnerable populations. While their missions differ in function, both organizations are united in their commitment to advocacy, protection, and service.

This moment underscores the importance of collaboration and relationship-building in strengthening community trust and advancing shared goals.

The Say Twin T-Shirts were awesome!



Honoring Public Safety Telecommunicators Week

In recognition of National Public Safety Telecommunicators Week, the South Fulton Police Department acknowledged the critical role of 911 dispatchers at the Fulton County Department of Emergency Services. These professionals serve as the first point of contact during emergencies, coordinating responses, managing critical information, and ensuring officers and first responders can respond effectively.

Their dedication, precision, and composure under pressure are essential to public safety operations. The department extends its appreciation to these behind-the-scenes professionals whose work is vital to keeping both the community and first responders safe.



Operation Go Home: Collaborative Effort to Enhance Youth Safety

The South Fulton Police Department, in partnership with the Mayor's Office, Fulton County Sheriff's Office, and the South Fulton Police Athletic and Activities League (PAL), launched "Operation Go Home," a proactive initiative focused on youth safety and curfew awareness. This effort was formally announced during a joint press conference that emphasized a unified approach to keeping young people safe and engaged.

Following the announcement, the Mayor amplified the initiative through her social media platforms, highlighting the importance of parental involvement and promoting the City's youth programs designed to provide safe, structured alternatives for engagement.

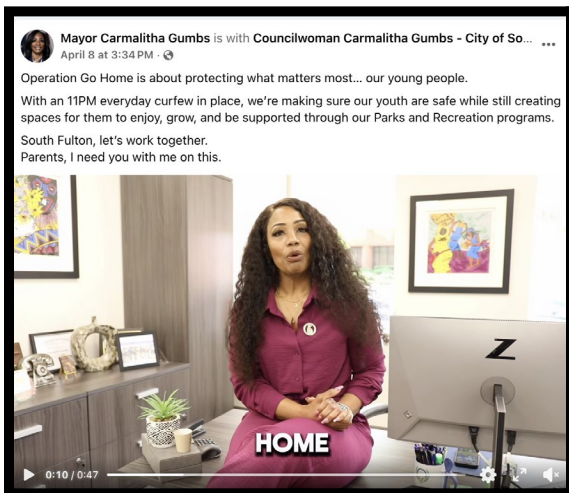
Operation Go Home represents a strong example of successful collaboration across city agencies and community partners, aligning enforcement efforts with outreach and prevention. The initiative received positive media coverage, further reinforcing the City's commitment to public safety and community-centered solutions.

🔗 Mayor's Video: <https://www.facebook.com/share/v/1CwnZRTJWf/>

🔗 Media Coverage:

<https://www.fox5atlanta.com/news/operation-go-home-south-fultons-plan-keep-teens-safe?fbclid=IwY2xjawRR-LRl>

[eHRuA2FlbOIxMOBzcnRjBmFwcF9pZBAyMjIwMzIxNzQ4MjAwODkyAAEeSO3qTJ2sOalmigQji-CEt8yOJTxeagvYC6](https://www.fox5atlanta.com/news/operation-go-home-south-fultons-plan-keep-teens-safe?fbclid=IwY2xjawRR-LRl) [RALLJOUxAeTp9FdKpZBQk6qFA aem STLkx8-KKfHGHPHEXHezXQ](https://www.fox5atlanta.com/news/operation-go-home-south-fultons-plan-keep-teens-safe?fbclid=IwY2xjawRR-LRl)



Multi-Agency Collaboration Leads to Arrest

The South Fulton Police Department Fugitive Unit, in coordination with the U.S. Marshals Fugitive Task Force, successfully apprehended two individuals wanted for murder on April 3, 2026, in Ellenwood, Georgia. The suspects were taken into custody without incident following a coordinated effort that identified multiple locations connected to the investigation across South Fulton and Clayton County.

In a related operation, the South Fulton Police Department's Narcotics and Gangs Unit, alongside South Metro SWAT, executed a search warrant at an associated location. This operation resulted in the recovery of a significant quantity of illegal narcotics and multiple firearms.

This case highlights the effectiveness of strategic partnerships and coordinated enforcement efforts in removing violent offenders and illegal weapons from the community, reinforcing the department's ongoing commitment to public safety.

Community Wellness Fair Promotes Engagement and Resources

The South Fulton Police Department and Zion Hill Baptist Church joined in on the community wellness fair to support residents holistically. This was a time to shake hands, engage in meaningful dialogue, and discuss resources for youth and families provided by the police department.



K9 Unit Demonstrates Continued Readiness Through Recertification

K9 Team Elliott and Fin have successfully completed their recertification, demonstrating continued readiness and operational excellence. This achievement reflects their ongoing commitment to training and preparedness in support of public safety efforts.





Planning & Engineering



Construction Operations & Maintenance



Traffic Operations



Stormwater



Solid Waste

APRIL 2026

PUBLIC WORKS Monthly



Old National Highway Sidewalks Groundbreaking Ceremony on April 3, 2026

One Department * One Mission * One Team



DEPARTMENT OF PUBLIC WORKS

Antonio M. Valenzuela, Director

Jim Martinez, Deputy Director

INTRODUCTION

The Public Works Department is pleased to release the Project Updates Report for the various divisions- Planning, Capital, TSPLOST, and Engineering, Construction Operations and Maintenance, Traffic Operations & Maintenance, and Solid Waste.

The report is a reference document for all active projects in the City of South Fulton that are in various stages of implementation that include procurement, design, right-of-way acquisition, construction, and maintenance. Also, it outlines other standalone activities/programs, i.e., streetlights, utilities, and traffic calming.

The document is broken into four sections as outlined below:

- SeeClickFix allows residents and business owners to provide City of South Fulton staff with pictures, specific descriptions, and other valuable information needed to get the job done efficiently.
- The Transportation Section contains information related to Construction Operations & Maintenance, Traffic Operations & Maintenance, and Utilities. A summary of the Capital Improvement (CIP) and TSPLOST projects is included; however, the fact sheets are omitted from this report. Instead, the department launched a web-based real time project reporting tool using this [link](#) available on the Public Works homepage.
- The Stormwater Section briefed the reader on the conditions of the infrastructure, and maintenance needs.
- The Solid Waste section updates the reader on the residential collection program in the city.



TABLE OF CONTENTS

	<u>Page</u>
Introduction	2
I. SEELICKFIX	4
II. TRANSPORTATION	
Status of Capital and TSPLOST Projects in Design and ROW Phases	6
Capital and TSPLOST Projects in Construction	7
• OSI 613/615: Old Fairburn Rd at Union Rd/Stonewall Tell Rd at Union Rd	10
• T266: New Hope Road Sidewalks	13
• T271/B501: Fairburn Road Operational Improvements	15
• T277: Cochran Road over Camp Creek bridge Replacement	19
III. CONSTRUCTION OPERATIONS AND MAINTENANCE	24
• In-House Staff	25
• BrightView	38
• Right-of-Way Maintenance Schedule	47
• Street Sweeper Schedule	55
IV. TRAFFIC ENGINEERING, OPERATIONS, AND MAINTENANCE	61
• Traffic Operations and Maintenance	62
• Traffic Studies Completed	74
V. STORMWATER/SIDEWALKS	75
VI. STREETLIGHTS	79
VII. UTILITY PERMITS	82
VIII. SOLID WASTE	87

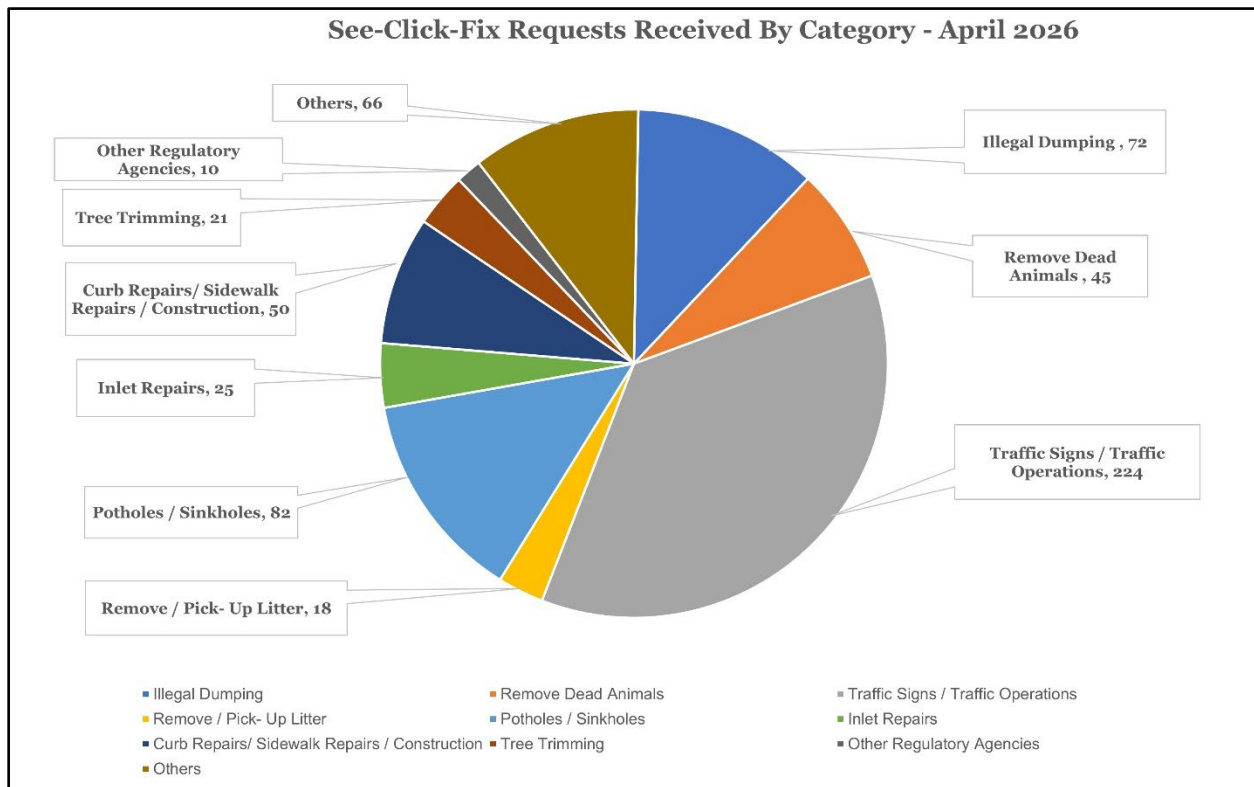
SeeClickFix



The City of South Fulton (COSF) 311 platform provides City officials with a centralized issue management system to manage issues from creation to resolution, engaging City of South Fulton residents throughout the process. The COSF mobile app and web tools enable residents and business owners to provide City of South Fulton staff with pictures, detailed descriptions, and other valuable information necessary to complete the job efficiently. Additionally, residents can obtain information about city services or report non-emergency incidents by calling the city's 24-hour 311 Call Center at (470) 552-4311.

Summary of SCF Requests

SCF	April 2026	Year to date
Total Requests Received	613	2,276
Open	70	147
Closed	543	2,129



Note: Category Others includes Street Lights, High Grass, Graffiti, and Manhole Covers

Capital/T-SPLOST



CAPITAL AND T-SPLOST TRANSPORTATION UPDATES

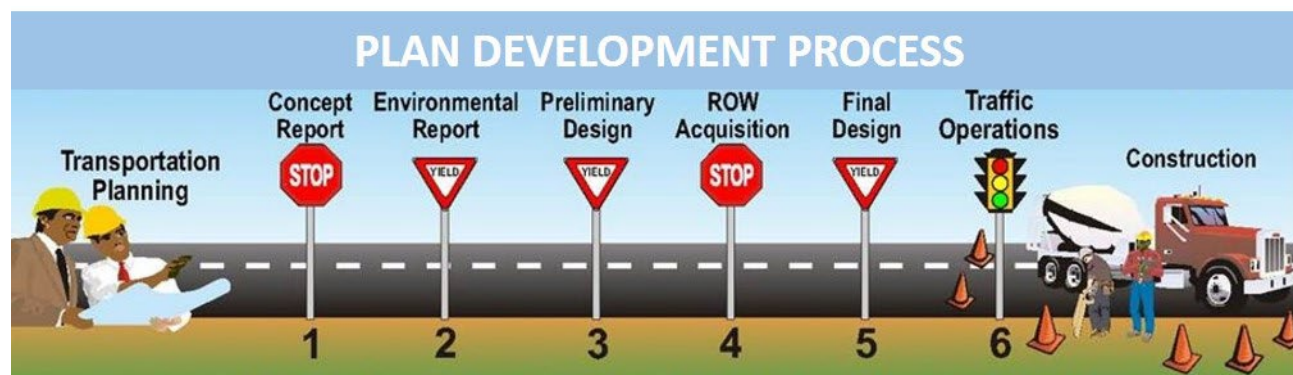


The City of South Fulton has a Capital and TSPLOST Program for implementing design projects that have been identified by City staff and stakeholders as a priority. Funding comes from the General Fund, TSPLOST sales tax collections and some Federal money.

TSPLOST-I tax collections started on April 1, 2017, and ended on March 31, 2022. TSPLOST-II tax collections started on April 1, 2022, and will end in 2027. TSPLOST-I projects are being prioritized for completion, and all TSPLOST-II projects will be in the concept or preliminary design stage.

The delivery of projects is centered around GDOT's Plan Development Process (PDP). This process typically consists of the four major phases: Design, Environmental Clearance, Right-of-Way (Services and Acquisition) and Construction (including CEI). Additional details of these phases are depicted below, which detail the project development process utilized by Public Works.

The plan development process, start to finish, is illustrated below:



TSPLOST I: Projects under Construction

- SU 700- Flat Shoals ATMS- Shop drawings are under review

TSPLOST I: Projects moving toward Construction

- OSI-617 – Welcome All at Jailette Road – Utility certification is complete. The ITB is being prepared for advertising ITB.
- B-500/OSI-601 Butner Road at Camp Creek (bridge replacement and intersection improvement) – Final plans complete, ROW acquisition continues in advance of ITB.

Projects in Right-of-Way (ROW) Acquisition

- B504 – Demooney over Deep Creek (Capital Design/T-SPLOST-II Construction) – Continuing in ROW Acquisition before advertisement.
- OSI-616 – Jones Road at Pittman Road/Stonewall Tell Road (TSPLOST-I) – Continuing in ROW Acquisition and final utility coordination before advertisement.
- OSI-618 – Welcome All Road at Scarborough Road/Jailette Road (TSPLOST-I) – Continuing in ROW Acquisition and final utility coordination before advertisement.
- OSI 607 – Demooney Road at West Stubbs Road (TSPLOST-I) – Continuing in ROW Acquisition before advertisement.
- OSI 608 – Enon Road at Stonewall Tell Road (TSPLOST-I Design/T-SPLOST-II Construction) – Continuing in ROW Acquisition before advertisement.

TSPLOST II: Projects in concept/design

Intersection Improvement projects

- OSI-620 – Aldredge Road and Merk Road – Plans are being prepared for ROW following field plan review held on March 27, 2026.
- OSI-629 – Ono Road/Hobgood Road at Rivertown Road – Plans are being prepared for ROW following field plan review held on March 27, 2026.
- OSI-631 – Union Road and Thames Road – Plans are being prepared for ROW following field plan review held on March 27, 2026.
- OSI 600 – Bethsaida Road at Creel/West Roads – Preliminary plans being finalized for review.
- OSI 622 – Bethlehem Road at Cedar Grove Road – Preliminary design is underway.
- OSI 623 – Butner Road at Aldredge Road – Concept in further revision.
- OSI 628 – Old Fairburn Road at Thaxton Road – Project is awaiting Council decision before moving to preliminary design.

Sidewalk projects

- P-914 – Union Road – Preliminary design is underway.
- P 902 – Bethsaida Road – Preliminary plans being finalized.
- P 903 – Cascade Road – Continuing in the concept development phase.
- P 908 – Flat Shoals Road – Continuing in the concept development phase.
- P 910 – Jerome Road – Concept report complete, preparing for PIOH.
- P 906 – Welcome All Road – Continuing in the concept development phase.
- P 911 – Merk Road – Continuing in the concept development phase.

Bridge/Culvert Replacement projects

- T-288 – Stacks Road over CSX RR – Continuing work on preliminary design before a field plan review is scheduled.
- B-505 – Derrick Road over Deep Creek Tributary – Preliminary design is underway.
- B-508 – Koweta Road over Deep Creek – Preliminary design is underway.
- B-599 – Oglesby Road over Morning Creek Tributary –Design is complete. Continuing in RO

Federally Funded Projects

- T-265 – Old National Highway Sidewalks – Construction groundbreaking on Apr. 3, 2026.
- T-266 – New Hope Road Sidewalks – Construction is ongoing.
- T-277 – Cochran Road over Camp Creek (Bridge) – Construction is ongoing.

Gravel Road projects

- RG 160 – Jones Road – Preliminary design ongoing.
- RG 161 – Hall Road – Preliminary design ongoing.
- RG 162 – Rocky Head Road – Preliminary design ongoing.
- RG 163 – Thames Road – Preliminary design ongoing.
- RG 164 – Oxford Road – Preliminary design ongoing.

Bridge Repairs and Maintenance – All 2021 and 2023 GDOT required bridge work are complete.

GDOT Projects within South Fulton

- PI0011845/OSI-624: SR 14 at Washington Road – Roundabout construction substantially complete, signing/stripping/lights remaining, projected opening Spring 2026.
- PI0013948 & PI0013939/T-272 & T-273: Buffington Road Projects – Under construction with grading, paving, drainage structures, and water main work ongoing. Projected completion in the Fall of 2026.
- PI0016605/B-502: Bethsaida Rd (CR 581) over Morning Creek – Construction is underway with R/W clearing activities, scheduled completion Spring 2028.
- PI0015593/T-285: SR 92 @ Butner Rd/Ridge Rd Roundabout – Under construction with grading work, scheduled completion Fall 2027.
- PI0017398/OSI-605: SR 92 @ Jones Road/Demooney Road Roundabout – In preliminary design, projected letting Spring 2027.
- PI0019647: FIB and Westpark – Median conversion and R-CUT – Preliminary plans have been completed. A PIOH Meeting is pending.
- PI0019841: SR 138 at Bethsaida Road Roundabout – Project behind schedule but should recover due to in house SUE data.
- PI0013809: SR 14 / US 29 @ CSX Bridge Replacement – Under construction, with roadway widening and utility relocation activities. Forecasted completion Fall 2027.
- PI0017995/0018185: SR 70 Streetscape Improvements and SR 70 @ Cascade Rd Intersection Improvement – Project let to construction.



MONTHLY PROGRESS REPORT

OSI 613 and 615 Old Fairburn Rd Roundabouts

Period Begin	thru	Period End
4/1/2026		4/30/2026
Time Charges Begin Date		1/10/2025
Scheduled Completion Date		8/31/2026
Work Begin Date		3/6/2025

Prime Contractor: Summit Construction and Development, LLC
Contractor Rep.: Olumayowa Odumade **Phone:** 470-636-2859

	Name	Contact	Company
WECS	Olumayowa Odumade	470-636-2859	Summit CD
WTCS	Olumayowa Odumade	470-636-2859	Summit CD
WUCS	Olumayowa Odumade	470-636-2859	Summit CD

Scope of Work Performed This Month

Work items performed between the monthly report dates detailed above:

- * Stage 1 road closure of Union Rd in effect. The detour route follows Butner Road to Pittman Road SW to Stonewall Tell Road to navigate the closure.
- * Removal of large amounts of rock found in the existing subgrade which is causing a delay in progress.
- * Atlanta Gas Light gas main installation / relocation continuing.
- * Installation of City of Atlanta 8 inch water main.

Progress and Schedule

The Physical Project Status is 52% completed as of the period ending date above.

The targeted Project Schedule Status was predicted to be 79% as of the period ending date above.

Scope of Work Planned For Next Month

- * Utility relocations for Atlanta Gas Light and Greystone Power.
- * Construction of the roundabout at Union Rd and Old Fairburn Rd intersection. Stage 1 will still utilize the existing Old Fairburn Rd tie in at Union Rd.
- * Grading for roundabout at Union Rd SW and Old Fairburn Rd.
- * Installation of City of Atlanta water main and fire hydrants included in Change Order 1.

Progress Photos are attached on the following pages

MONTHLY PROGRESS REPORT
OSI 613 and 615



MONTHLY PROGRESS REPORT
OSI 613 and 615





MONTHLY PROGRESS REPORT

PI 0012637 New Hope Rd Sidewalks

Period Begin	thru	Period End
4/1/2026		4/30/2026
Time Charges Begin Date		11/21/2024
Scheduled Completion Date		3/31/2028
Work Begin Date		3/10/2025

Prime Contractor: DAF Concrete

Contractor Rep.: Osvaldo Sanchez **Phone:** 404-395-8464

	Name	Contact	Company
WECS	Osvaldo Sanchez	404-395-8464	DAF Concrete
WTCS	Itorah Udoh	404-747-0885	Safeway LLC
WUCS	Maria Arboleda	470-883-7997	DAF Concrete

Scope of Work Performed This Month

Work items performed between the monthly report dates detailed above:

- * Stump grinding for trees that have been cut down throughout the project limits.
- * Silt fence maintenance throughout the project.
- * Site cleanup throughout the project.

Progress and Schedule

The Physical Project Status is 68% completed as of the period ending date above.

The targeted Project Schedule Status was predicted to be 46% as of the period ending date above.

Scope of Work Planned For Next Month

- * Georgia Power easement acquisition for utility relocation areas.
 - * Stump grinding.
 - * Installation of 4 inch sidewalk, storm drainage pipe, and stamped concrete in sections of the project that trees have been removed.
- The section of this project from Boat Rock Rd SW to Versailles Dr is also within the limits of an upcoming Fulton County Sewer improvement project. Due to this, the only work that has taken place in this section is curb and gutter installation. Remaining work will be completed once Fulton County's Sewer Project is complete. This could take up to 24 months once started and will affect the completion of the New Hope Rd sidewalk project. A time extension request is under review.

Progress Photos are attached on the following pages

MONTHLY PROGRESS REPORT
PI 0012637 New Hope Rd Sidewalk





MONTHLY PROGRESS REPORT

T-271 Fairburn Road Upgrade

Period Begin	thru	Period End
04/01/2026		04/3/2026

Time Charges Begin Date 5/19/2024

Jack & Bore Scheduled Completion 6/04/2026

Date Work Begin Date 6/24/2024

Prime Contractor: SD&C, Inc

Contractor Rep.: T.Buah

Phone: 678-334-7788

	Name	Contact	Company
WECS	Kenny Coleman	470-894-5609	Redrock Land Services L.L.C
WTCS	T.Buah	678-334-7788	SD&C, Inc.
WUCS	T.Buah	678-334-7788	SD&C, Inc.

Scope of Work Performed This Month

Work items performed between the monthly report dates detailed above:

- * T&J flush 30in water main for Bore Pit #1
- * T&J prep, excavate, and grade Bore Pit #2
- * T&J assembled and set trench box in Bore Pit #2
- * T&J grade and control ground water
- * T&J conducted pressure test . Observed by COA representatives. Passed
- * COSF held Bridge Coordination meeting with contractor, subs, and utilities
- * GSA surveying staked right of way and easements


Progress and Schedule

- * The Physical Project Status is 51% completed as of the period ending date above.
- * The targeted Project Schedule Status was predicted to be 51% as of the period ending date above. Project delays have been related to utility delays involving relocating GA Power poles. Issue being resolved at Cascade intersection but need GA Power to complete easement acquisition at bridge.

Next Tasks Up

- Continuing traffic control.
- Continuing installing water line and jack & bore.
- Install landscaping.
- GA Power clearing for pole line staking

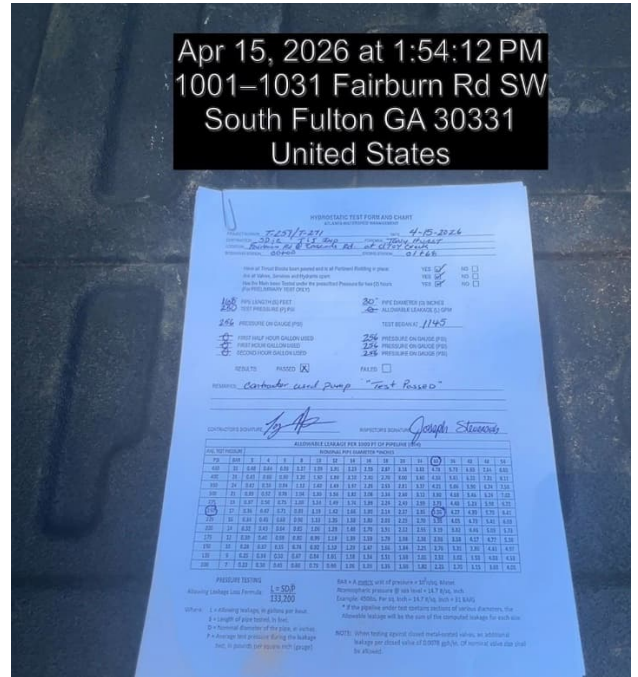
Progress Photos are attached on the following pages



MONTHLY PROGRESS REPORT
Fairburn Rd Improvement Phase II



Apr 15, 2026 at 1:51:07 PM
1001-1031 Fairburn Rd SW
South Fulton GA 30331
United States



Apr 15, 2026 at 1:54:12 PM
1001-1031 Fairburn Rd SW
South Fulton GA 30331
United States



Apr 17, 2026 at 11:03:59 AM
Fairburn Rd SW
South Fulton GA 30331
United States



Apr 20, 2026 at 11:02:22 AM
942-956 Fairburn Rd SW
South Fulton GA 30331
United States





MONTHLY PROGRESS REPORT

Cochran Road **over** CampBridge Replacement

Period Begin	thru	Period End
4/1/2026		4/30/2026
Time Charges Begin Date		8/19/2025
Scheduled Completion Date		8/14/2026
Work Begin Date		8/19/2025



Prime Contractor: SESD, Inc.
 Contractor Rep.: Brett Horne

Phone: 404-673-2616

	Name	Contact	Company
WECS	Brett Horne	404-673-2616	SESD, Inc.
WTCS	Brett Horne	404-673-2616	SESD, Inc.
WUCS	Bill Tanner	770-468-1601	SESD, Inc.

Scope of Work Performed This Month

Work items performed between the monthly report dates detailed above:

- Vibration Monitoring
- Submitted EC-1 reports and dailies for rain fall amounts
- Built side road for beam delivery/off load
- Set span 2 bridge beams 23 April 2026
- Set span 1 bridge beams 30 April 2026
- Graded bent 1 slope under bridge area
- Installed fabric and Type I rip rap on slope of bent 1



Progress and Schedule

- On schedule



Next Tasks Up- 8 Week Look ahead

- Diaphragm, Metal Decking, Steel on Decking
- Dirt Delivery
- Pipe installation

Progress Photos are attached on the following pages



Rip Rap on slope of Bent 3



Fabric under Rip Rap



Set up for beam arrival




Beam Delivery



Setting 1st beam (99' long)



99' beams over creek



Inserting dowels under beams



All 6 beams set for Span 2

MONTHLY PROGRESS REPORT
Cochran Road Bridge Replacement



Span 1 Rip Rap installed

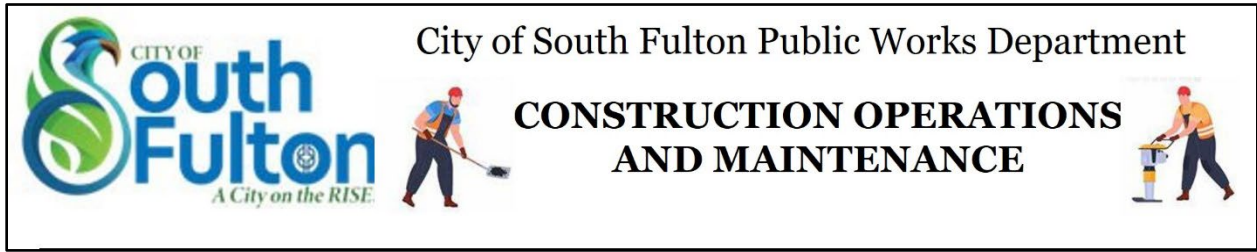


All beams installed



Side View

Construction Operations & Maintenance



Right of Way Maintenance is required to provide safe and multi-use roadsides. A well-maintained right of way promotes a positive quality of life and is integral to the other functions such as utility installations, vehicle emergencies and sign placements. Right of way Maintenance serves to maintain a safe zone adjacent to the road pavement, improves drainage of stormwater from the road surface, and creates an attractive vista along road corridors. Accomplishments this month include:

Number of Potholes Repaired: 81

SeeClickFix	Category	Location
21259132	Pothole	Springbox Dr
21263070	Pothole	6720 Greenbower Ln
21264157	Pothole	7845 Hobgood Rd
21274496	Pothole	4225 Welcome All Rd SW
21291045	Pothole	Stone Croft Trl SW
21310397	Pothole	E Campbellton St
21310475	Pothole	Oakley Industrial Blvd
21310528	Pothole	E Campbellton St
21312415	Pothole	Enon Rd
21313780	Pothole	Thaxton Rd SW
21318068	Pothole	Pittman Rd
21328162	Pothole	Brittany Trl
21331110	Pothole	4767-4767 Highway 92
21331333	Pothole	Trade Water
21343261	Pothole	Enon Rd SW
21343278	Pothole	3100 Enon Rd SW
21348544	Pothole	Trade Water
21348592	Pothole	Kimberly Mill Rd
21354160	Pothole	Koweta Rd
21354227	Pothole	754-798 New Hope Rd SW
21356579	Pothole	7980 Lester Rd
21358263	Pothole	3740 High Point Ln SW
21362874	Pothole	Trade Water
21364353	Pothole	Lawrence Ave
21364448	Pothole	E Campbellton St
21366457	Pothole	Old Bill Cook Rd
21366481	Pothole	Bethsaida Rd

21366521	Pothole	Campbellton Rd
21370424	Pothole	7135 Bishop Rd
21371831	Pothole	Campbellton Rd
21373158	Pothole	Oakley Industrial Blvd
21379198	Pothole	4000 Old Fairburn Rd SW
21379218	Pothole	3880 Old Fairburn Rd SW
21379229	Pothole	3874 Old Fairburn Rd SW
21382917	Pothole	5480 Fulton Industrial Blvd SW
21393926	Pothole	5775 Dodson Rd
21396876	Pothole	Cascade Palmetto Hwy SW
21396884	Pothole	5705 Dodson Rd
21397899	Pothole	Koweta Rd
21400426	Pothole	Union Rd SW
21400839	Pothole	Nathaniel Ln
21401353	Pothole	Union Rd SW
21401771	Pothole	Trade Water
21406555	Pothole	7353-7371 Rivertown Rd
21406579	Pothole	Campbellton Road
21406893	Pothole	Campbellton Road
21407137	Pothole	7502 Rivertown Rd
21407940	Pothole	Mallory Rd & United States Highway 29 N
21425532	Pothole	3895 Jonesboro Rd
21425639	Pothole	Teal Rd
21425683	Pothole	Cedar Grove Rd
21427313	Pothole	7799-7799 Spence Rd
21429483	Pothole	Trade Water
21436103	Pothole	Cedar Grove Rd
21437658	Pothole	4780 Washington Rd
21437778	Pothole	Old Fairburn Rd
21450880	Pothole	Lee Pl
21450888	Pothole	Hannah Rd
21452381	Pothole	Lee Pl
21454124	Pothole	Lee Pl
21460295	Pothole	8123-8135 Lees Mill Rd
21461508	Pothole	Purdue Dr SW
21462628	Pothole	3965 Pierce Rd
21471545	Pothole	2787-2827 Enon Rd SW
21474829	Pothole	Red Oak Rd
21496479	Pothole	Boat Rock Blvd SW
21497410	Pothole	6420 Olmadison Pl
21509282	Pothole	Red Oak Rd
21509428	Pothole	Demooney Rd
21512755	Pothole	Cascade Palmetto Hwy SW

21513245	Pothole	Demooney Rd
21518908	Pothole	Trade Water
21518935	Pothole	Koweta Rd
21520313	Pothole	Hillside Rd
21520994	Pothole	Hannah Rd
21521440	Pothole	Feldwood Rd
21276212	Deep Patch/Base Repair	Shenfield Ln
21303976	Deep Patch/Base Repair	Enon Rd SW
21313917	Deep Patch/Base Repair	Boat Rock Rd SW
21314015	Deep Patch/Base Repair	Cascade Rd SW
21388458	Deep Patch/Base Repair	718 Florigen Ln
21475423	Deep Patch/Base Repair	2836-2872 Enon Rd SW



Number of Storm Drains Maintained: 19

SeeClickFix	Category	Location
20840328	Clogged Culvert	3570 Leisure Ln
21236432	Clogged Culvert	Boat Rock Blvd SW
21293753	Clogged Culvert	7516 Cole Ln
21300402	Clogged Culvert	Buffington Rd
21301902	Clogged Culvert	Catawba Way
21328569	Clogged Culvert	Brittany Trl
21364008	Clogged Culvert	7621-7699 Cole Ln
21364130	Clogged Culvert	7573 Cole Ln
21407846	Clogged Culvert	220 W Village Ct
21409583	Clogged Culvert	Shandra Way
21426535	Clogged Culvert	Cedar Grove Rd
21459653	Clogged Culvert	7000 Rivertown Rd
21519899	Clogged Culvert	180 W Village Ct
21520416	Clogged Culvert	Shandra Way
21161222	Clogged Inlet	2975 Valley Bend Rd
21200612	Clogged Inlet	4405 Challedon Dr
21343900	Clogged Inlet	4290 Melanie Ln
21347135	Clogged Inlet	6685 Buckhurst Trl
21364513	Clogged Inlet	723 Fitzgerald Pl
21373514	Clogged Inlet	6640 Buckhurst Trl

STORM DRAIN CLEARING



Number of Gravel Roads Maintained: 19

SeeClickFix	Category	Location
21179377	Rough Road (Unpaved Road Maintenance)	Sheriff Rd
21209979		2282-2360 Sheriff Rd
21274807		6067-7723 Northcutt Rd
21280341		6175-6299 Petersburg Rd
21280357		6300-6580 Porter Terry Rd
21339594		Petersburg Rd
21363809		Tell Rd
21367478		5940 Northcutt Rd
21375637		6151 Hudgens Rd
21376893		3001-3017 Hathcock Rd
21382951		5500-5598 Bush Rd
21383828		5405 W Teal Rd
21383898		8405 Teal Rd
21424890		6675 Bobby John Rd
21433608		4800-6998 Cochran Rd SW
21451193		3440 Wilson Rd
21456295		Tell Rd SW
21466122		8358-8370 Ono Rd
21280341		6175-6299 Petersburg Rd





Number of Dead Animals Received: 51

SeeClickFix	Category	Location
21278280	Remove Dead Animals in Right-of-Way	5870 Mallory Rd
21293105	Remove Dead Animals in Right-of-Way	Cedar Grove Rd
21301446	Remove Dead Animals in Right-of-Way	4460 Derrick Rd
21302037	Remove Dead Animals in Right-of-Way	3150 W Stubbs Rd
21304166	Remove Dead Animals in Right-of-Way	Campbellton Rd
21304360	Remove Dead Animals in Right-of-Way	Bethsaida Rd
21327052	Remove Dead Animals in Right-of-Way	4361 Stonewall Tell Rd
21327281	Remove Dead Animals in Right-of-Way	Pittman Rd
21327317	Remove Dead Animals in Right-of-Way	Butner Rd
21348205	Remove Dead Animals in Right-of-Way	Butner Rd SW
21354119	Remove Dead Animals in Right-of-Way	Derrick Rd
21354186	Remove Dead Animals in Right-of-Way	Demooney Rd
21366597	Remove Dead Animals in Right-of-Way	4448 Welcome All Rd SW
21373033	Remove Dead Animals in Right-of-Way	Cedar Grove Rd
21373200	Remove Dead Animals in Right-of-Way	Oakley Industrial Blvd
21374494	Remove Dead Animals in Right-of-Way	West Rd
21381859	Remove Dead Animals in Right-of-Way	8204-8218 Cedar Grove Rd
21398043	Remove Dead Animals in Right-of-Way	3855 Pittman Rd
21400110	Remove Dead Animals in Right-of-Way	Cascade Palmetto Hwy SW

21400215	Remove Dead Animals in Right-of-Way	Demooney Rd
21400267	Remove Dead Animals in Right-of-Way	Campbellton Fairburn Rd
21401385	Remove Dead Animals in Right-of-Way	Cedar Grove Rd
21407760	Remove Dead Animals in Right-of-Way	Red Hawk Run
21415734	Remove Dead Animals in Right-of-Way	7401 Cochran Rd SW
21425380	Remove Dead Animals in Right-of-Way	7160-7178 Old National Hwy
21436616	Remove Dead Animals in Right-of-Way	6205 Hemperly Rd
21452301	Remove Dead Animals in Right-of-Way	7851-7867 Spence Rd
21455852	Remove Dead Animals in Right-of-Way	7973-7985 Spence Rd
21459955	Remove Dead Animals in Right-of-Way	5850 Old Bill Cook Rd
21462841	Remove Dead Animals in Right-of-Way	Oakley Industrial Blvd
21464021	Remove Dead Animals in Right-of-Way	Oakley Industrial Blvd
21491165	Remove Dead Animals in Right-of-Way	3274 Sable Run Rd
21509324	Remove Dead Animals in Right-of-Way	Spence Rd
21509371	Remove Dead Animals in Right-of-Way	Cedar Grove Rd
21509404	Remove Dead Animals in Right-of-Way	Rivertown Rd
21513096	Remove Dead Animals in Right-of-Way	Demooney Rd
21513176	Remove Dead Animals in Right-of-Way	Spence Rd
21513208	Remove Dead Animals in Right-of-Way	Mallory Rd
21520367	Remove Dead Animals in Right-of-Way	Flat Shoals Rd
21214815	Remove Dead Animals in Roadway	1880 New Hope Rd SW
21274894	Remove Dead Animals in Roadway	6771-6829 Old National Hwy
21291484	Remove Dead Animals in Roadway	2272 Creel Rd
21311125	Remove Dead Animals in Roadway	4995 Butner Rd
21311145	Remove Dead Animals in Roadway	4995 Butner Rd
21323275	Remove Dead Animals in Roadway	Cascade Rd SW & Wilson Mill Rd SW
21342916	Remove Dead Animals in Roadway	6839-6891 Old National Hwy
21347742	Remove Dead Animals in Roadway	6355 Jones Rd
21348445	Remove Dead Animals in Roadway	6845 Old National Hwy
21353854	Remove Dead Animals in Roadway	Enon Rd SW
21392567	Remove Dead Animals in Roadway	2274-2298 Union Rd SW
21425343	Remove Dead Animals in Roadway	2420 Hallie Mill Rd
21511783	Remove Dead Animals in Roadway	3080 W Stubbs Rd

Number of Trees Removed: 30

SeeClickFix	Category	Location
21276871	Down Tree Removal from Right of Way	4560 Butner Rd
21312956	Down Tree Removal from Right of Way	3564 Old Fairburn Rd
21327875	Down Tree Removal from Right of Way	7634 Garland Cir
21350320	Down Tree Removal from Right of Way	630 Fitzgerald Pl
21353338	Down Tree Removal from Right of Way	6165 Petersburg Rd
21353396	Down Tree Removal from Right of Way	6403–6755 Northcutt Rd
21409836	Down Tree Removal from Right of Way	6640 Buckhurst Trl
21410503	Down Tree Removal from Right of Way	1385 Reynolds Rd SW
21417598	Down Tree Removal from Right of Way	1475 Elva Dr SW
21425378	Down Tree Removal from Right of Way	135 Foxlair Dr
21434264	Down Tree Removal from Right of Way	7700–8080 Cochran Rd
21519320	Down Tree Removal from Right of Way	935 Research Center Atlanta Dr
21100659	Tree Danger/Removal	7074-7098 Connell Rd
21265035	Tree Danger/Removal	5801 Village Loop
21290217	Tree Danger/Removal	Burdette Tennis Center
21293060	Tree Danger/Removal	Feldwood Rd
21323015	Tree Danger/Removal	33.70559
21356886	Tree Danger/Removal	6965 Shoppers Ln
21422644	Tree Danger/Removal	2450 Bethsaida Rd
21424673	Tree Danger/Removal	2394-2410 West Rd
21465141	Tree Danger/Removal	700-702 Branchview Dr SW
21005260	Tree Hindering Sight Distance	5955 Canaan Woods Dr SW
21300947	Tree Hindering Sight Distance	Spring St
21305253	Tree Hindering Sight Distance	7594-7742 Hobgood Rd
21305678	Tree Hindering Sight Distance	6520 Peppermill Ln
21471414	Tree Hindering Sight Distance	Herndon Rd
21472692	Tree Hindering Sight Distance	Ono Rd
21472810	Tree Hindering Sight Distance	Short Rd
21475865	Tree Hindering Sight Distance	Bethlehem Rd
21336431	Tree Fallen	7414 Simon St
21346410	Tree Fallen	7423 Simon St

Number of Concrete Sidewalks Repaired: 40



SeeClickFix	Category	Location
20150054	Curb/Gutter Maintenance	3049 Elmwood Ct
21036111	Curb/Gutter Maintenance	7000-7048 Smoke Ridge Dr
21211220	Curb/Gutter Maintenance	Feldwood Rd
19388402	Curb/Gutter Maintenance	Butner Rd SW
18869219	Sidewalk Cracking /Broken	7652 Lakeshore Ln
18926686	Sidewalk Cracking /Broken	3466 Ebb Cir
19323589	Sidewalk Cracking /Broken	277 Mossycup Dr
19385815	Sidewalk Cracking /Broken	7519 Saint David St
19547138	Sidewalk Cracking /Broken	Sierra estate Fairburn Ga
19547225	Sidewalk Cracking /Broken	438-538 Mossycup Dr
19547293	Sidewalk Cracking /Broken	416-436 Mossycup Dr
19547385	Sidewalk Cracking /Broken	387 Mossycup Dr
19586983	Sidewalk Cracking /Broken	4281 Holliday Rd
19863804	Sidewalk Cracking /Broken	446 Samara Ct
20062422	Sidewalk Cracking /Broken	7413 Simon St
20149450	Sidewalk Cracking /Broken	3220 Spruce Way
20149567	Sidewalk Cracking /Broken	3160 Spruce Way
20149910	Sidewalk Cracking /Broken	3152 Broadleaf Ave
20498557	Sidewalk Cracking /Broken	3490 Ellington Way
20593025	Sidewalk Cracking /Broken	101 Fosse Ln
20600835	Sidewalk Cracking /Broken	7600 Cole Ln
20627278	Sidewalk Cracking /Broken	3443 Concord Loop
20627379	Sidewalk Cracking /Broken	3390 Renaissance Cir
20641436	Sidewalk Cracking /Broken	7120 Thoreau Cir
20820352	Sidewalk Cracking /Broken	6144-6202 Nathaniel Ln
20824289	Sidewalk Cracking /Broken	768 Fitzgerald Pl
20824426	Sidewalk Cracking /Broken	140 Fitzgerald Pl
20832298	Sidewalk Cracking /Broken	7290 Weber St
20837348	Sidewalk Cracking /Broken	3835 Ailey Ave
20960964	Sidewalk Cracking /Broken	7212 Thoreau Cir
21009234	Sidewalk Cracking /Broken	7260-7298 Thoreau Cir
21055537	Sidewalk Cracking /Broken	Evergreen Trl & Walden Blvd
21055923	Sidewalk Cracking /Broken	7561 Cole Ln
21092092	Sidewalk Cracking /Broken	3441 Ebb Cir
21118640	Sidewalk Cracking /Broken	7593 Cole Ln
21121561	Sidewalk Cracking /Broken	470 Fitzgerald Pl
21121586	Sidewalk Cracking /Broken	7275 Thoreau Cir
21164305	Sidewalk Cracking /Broken	330 Fitzgerald Pl
21242815	Sidewalk Cracking /Broken	7634 Garland Cir
21244973	Sidewalk Cracking /Broken	5440 Fulton Industrial Blvd SW

Number of Illegal Dumping Removed: 118

SeeClickFix	Category	Location
21259930	Illegal Dumping in Right-of-Way	Cascade Rd SW & Old Cascade Rd SW
21266913	Illegal Dumping in Right-of-Way	2955 Old Jonesboro Rd
21274960	Illegal Dumping in Right-of-Way	3115 Old Jonesboro Rd
21289024	Illegal Dumping in Right-of-Way	3135 Old Jonesboro Rd
21289033	Illegal Dumping in Right-of-Way	3155 Old Jonesboro Rd
21289123	Illegal Dumping in Right-of-Way	7154 Cavender Dr SW
21290628	Illegal Dumping in Right-of-Way	3589 Oakleaf Pass
21293175	Illegal Dumping in Right-of-Way	7360-7378 Old National Hwy
21301092	Illegal Dumping in Right-of-Way	4667-4799 Gordon St
21301812	Illegal Dumping in Right-of-Way	2995 Bethsaida Rd
21303693	Illegal Dumping in Right-of-Way	2114-2302 Bethsaida Rd
21309872	Illegal Dumping in Right-of-Way	6928-7098 Dodd Rd
21310064	Illegal Dumping in Right-of-Way	7100 Old National Hwy
21310135	Illegal Dumping in Right-of-Way	7250 Old National Hwy
21312530	Illegal Dumping in Right-of-Way	2421-2431 Bethsaida Rd
21312780	Illegal Dumping in Right-of-Way	Feldwood Rd
21313021	Illegal Dumping in Right-of-Way	Old National Hwy
21315518	Illegal Dumping in Right-of-Way	4800 Miller Rd
21318109	Illegal Dumping in Right-of-Way	Buffington Rd
21324333	Illegal Dumping in Right-of-Way	2614 West Rd
21324398	Illegal Dumping in Right-of-Way	Old National Hwy
21327661	Illegal Dumping in Right-of-Way	6060 Old National Hwy
21327744	Illegal Dumping in Right-of-Way	2140 Montilly Pl
21339462	Illegal Dumping in Right-of-Way	Stonewall Tell Rd
21342903	Illegal Dumping in Right-of-Way	Welcome All Rd SW & Roosevelt Hwy
21342940	Illegal Dumping in Right-of-Way	6634 Overlook Rdg
21342960	Illegal Dumping in Right-of-Way	7100-7198 Connell Rd
21342985	Illegal Dumping in Right-of-Way	Valley Lake Rd
21343014	Illegal Dumping in Right-of-Way	7337-7341 Old National Hwy
21343770	Illegal Dumping in Right-of-Way	6105 Old National Hwy
21344054	Illegal Dumping in Right-of-Way	5650 Mallory Rd
21347340	Illegal Dumping in Right-of-Way	Orly Ter
21347949	Illegal Dumping in Right-of-Way	7055 Old National Hwy
21347956	Illegal Dumping in Right-of-Way	7055 Old National Hwy
21348510	Illegal Dumping in Right-of-Way	6565-6599 Old National Hwy
21348517	Illegal Dumping in Right-of-Way	6018-6018 Old National Hwy
21348643	Illegal Dumping in Right-of-Way	2847-2895 Creel Rd
21354554	Illegal Dumping in Right-of-Way	6105 Old National Hwy
21356650	Illegal Dumping in Right-of-Way	Stonewall Tell Rd
21356745	Illegal Dumping in Right-of-Way	Flat Shoals Rd

21358054	Illegal Dumping in Right-of-Way	3500-3698 Thaxton Rd SW
21367876	Illegal Dumping in Right-of-Way	Aldredge Rd SW
21381696	Illegal Dumping in Right-of-Way	Miles Rd
21382188	Illegal Dumping in Right-of-Way	6929-7099 Dodd Rd
21382820	Illegal Dumping in Right-of-Way	Demooney Rd
21384624	Illegal Dumping in Right-of-Way	7225 Goodson Rd
21398899	Illegal Dumping in Right-of-Way	6850-6890 Old National Hwy
21407720	Illegal Dumping in Right-of-Way	7343-7347 Old National Hwy
21408382	Illegal Dumping in Right-of-Way	7337-7341 Old National Hwy
21408908	Illegal Dumping in Right-of-Way	Koweta Rd
21409774	Illegal Dumping in Right-of-Way	7190 E Village Ct
21413453	Illegal Dumping in Right-of-Way	Sky Leaf Ln
21413545	Illegal Dumping in Right-of-Way	Reeves St
21415759	Illegal Dumping in Right-of-Way	4862 Campbell Dr
21417130	Illegal Dumping in Right-of-Way	Wallace Rd SW & Campbellton Rd SW
21419675	Illegal Dumping in Right-of-Way	Cascade Palmetto Hwy SW
21421850	Illegal Dumping in Right-of-Way	Oakley Rd
21422020	Illegal Dumping in Right-of-Way	7225 Goodson Rd
21422033	Illegal Dumping in Right-of-Way	Oakley Rd
21424710	Illegal Dumping in Right-of-Way	5580 Old Bill Cook Rd
21424843	Illegal Dumping in Right-of-Way	Lee Pl & Hannah Rd
21424881	Illegal Dumping in Right-of-Way	Lee Pl
21425002	Illegal Dumping in Right-of-Way	Reynolds Rd SW
21425354	Illegal Dumping in Right-of-Way	5201 Binford Pl SW
21425566	Illegal Dumping in Right-of-Way	5431 Valley Lake Rd
21425776	Illegal Dumping in Right-of-Way	5243-5337 Mason Rd
21436572	Illegal Dumping in Right-of-Way	7365 Old National Hwy
21452622	Illegal Dumping in Right-of-Way	7161-7193 Old National Hwy
21455849	Illegal Dumping in Right-of-Way	2114-2302 Bethsaida Rd
21456233	Illegal Dumping in Right-of-Way	5200-5328 Binford Pl SW
21456651	Illegal Dumping in Right-of-Way	7337-7341 Old National Hwy
21456814	Illegal Dumping in Right-of-Way	3103-3135 Merk Rd SW
21466123	Illegal Dumping in Right-of-Way	3480 Estes Dr
21467264	Illegal Dumping in Right-of-Way	3265-3303 Spring St
21472991	Illegal Dumping in Right-of-Way	Oakley Rd
21474315	Illegal Dumping in Right-of-Way	2781-2825 Sapphire St
21479758	Illegal Dumping in Right-of-Way	6745 Camp Valley Rd
21480174	Illegal Dumping in Right-of-Way	2750 Butner Rd SW
21491068	Illegal Dumping in Right-of-Way	Tell Rd
21509390	Illegal Dumping in Right-of-Way	Orchard Dr
21510009	Illegal Dumping in Right-of-Way	Roosevelt Hwy
21514050	Illegal Dumping in Right-of-Way	Highway 138 SW
21520502	Illegal Dumping in Right-of-Way	2911-2975 West Rd

21264727	Illegal Dumping in Right-of-Way	Old National Hwy
21265229	Illegal Dumping in Right-of-Way	8225 Rataree Rd SW
21299457	Illegal Dumping in Right-of-Way	2300-2380 Burdett Rd SW
21343921	Illegal Dumping in Right-of-Way	2382-2398 Burdett Rd SW
21357214	Illegal Dumping in Right-of-Way	2998 Enon Rd
21358122	Illegal Dumping in Right-of-Way	7049 Camp Valley Rd
21406380	Illegal Dumping in Right-of-Way	Cochran Rd
21425129	Illegal Dumping in Right-of-Way	3775-3779 Royal South Pkwy
21425738	Illegal Dumping in Right-of-Way	Oakley Rd
20917031	Illegal Dumping in Right-of-Way	4227-4231 Stonewall Tell Rd
21094449	Illegal Dumping in Right-of-Way	Jones Rd & Stonewall Tell Rd
21094498	Illegal Dumping in Right-of-Way	Boat Rock Rd SW
21094562	Illegal Dumping in Right-of-Way	5640 Butner Rd
21266856	Illegal Dumping in Right-of-Way	7055 Old National Hwy
21285382	Illegal Dumping in Right-of-Way	Butner Rd
21501515	Illegal Dumping in Right-of-Way	4924-4964 Jones Rd
21504878	Illegal Dumping in Right-of-Way	Bearing Way
20866807	Illegal Dumping in Right-of-Way	Red Hawk Run
21214097	Remove / Pick-Up Litter	Stonewall Tell Rd & Roosevelt Hwy
21265938	Remove / Pick-Up Litter	6320 Jones Rd
21281737	Remove / Pick-Up Litter	33.72337
21286132	Remove / Pick-Up Litter	6285 Selborn Dr SW
21293569	Remove / Pick-Up Litter	Spring St
21331052	Remove / Pick-Up Litter	5280 Highway 92
21347825	Remove / Pick-Up Litter	1200-1320 Reynolds Rd SW
21375873	Remove / Pick-Up Litter	Bethsaida Rd
21375881	Remove / Pick-Up Litter	Old National Hwy
21402035	Remove / Pick-Up Litter	Flat Shoals Rd & Mallory Rd
21402064	Remove / Pick-Up Litter	Buffington Rd & Old Bill Cook Rd
21433488	Remove / Pick-Up Litter	6177-6217 Old National Hwy
21461452	Remove / Pick-Up Litter	Camp Rd
21461467	Remove / Pick-Up Litter	4406-4412 Welcome All Rd SW
21487875	Remove / Pick-Up Litter	5846-5898 Old Carriage Dr
21491635	Remove / Pick-Up Litter	2954-3228 Jonesboro Rd
21375873	Remove / Pick-Up Litter	Bethsaida Rd
21375881	Remove / Pick-Up Litter	Old National Hwy



RIGHT OF WAY MAINTENANCE



Quality Site Assessment

Prepared for: **City of South Fulton**

General Information

- DATE:** Monday, Apr 20, 2026
- NEXT QSA DATE:** Friday, Jul 17, 2026
- CLIENT ATTENDEES:**
- BRIGHTVIEW ATTENDEES:** Ken Carson, Sergio Gomez


Customer Focus Areas

City Roadways, Trash and Litter Removal, Push Back Areas

Quality you can count on.

7 Seven Standards of Excellence	1  Site Cleanliness	2  Weed Free	3  Green Turf
	4  Crisp Edges	5  Spectacular Flowers	6  Uniformly Mulched Beds

Maintenance Items



1 Kimberley Mill Rd. Before

2 Kimberley Mill Rd. After

3 Pierce Rd. Before

4 Pierce Rd. After

Maintenance Items



5 Stacks Rd. Before

6 Stacks Rd. After

7 Jaillette Rd. Before

8 Jaillette Rd. After

Maintenance Items



9 East Stubbs Rd. Before

10 East Stubbs Rd. After

11 Tell Rd. Before

12 Tell Rd. After


Maintenance Items



13 Herndon Rd. Before

14 Herndon Rd. After

Completed Items





1 Fayetteville Rd. Before

2 Fayetteville Rd. After

3 Sheriff Rd. Before

4 Sheriff Rd. After

Completed Items




5 Great Southwest Pkwy. Before

6 Great Southwest Pkwy. After

7 Union Rd. Before

8 Union Rd. After

Completed Items




9 Janice Rd. Before

10 Janice Rd. After

11 Burdett Rd. Before

12 Burdett Rd. After

Completed Items



13 Bishop Rd. Before

14 Bishop Rd. After

RIGHT OF WAY MAINTENANCE APRIL 2026

ROTATION	ROADWAY	START	END	MILES	Litter Pick up Week of	Blowing Leafs Week of	Litter Pick up Week of	Litter Pick up Week of	Blowing Leafs Week of	Litter Pick up Week of
WEEK 1	ALBANIA DR	BETHSAIDA RD	WEST RD	0.59	Mar 02, 2026	Mar 09, 2026	Mar 16, 2026	Mar 23, 2026	Mar 30, 2026	Apr 06, 2026
WEEK 1	ALDREDGE ROAD	BUTNER RD	MERK RD	0.62	Mar 02, 2026	Mar 09, 2026	Mar 16, 2026	Mar 23, 2026	Mar 30, 2026	Apr 06, 2026
WEEK 1	ANN ARBOR DRIVE	DEMOONEY RD	WEST STUBBS RD	0.8	Mar 02, 2026	Mar 09, 2026	Mar 16, 2026	Mar 23, 2026	Mar 30, 2026	Apr 06, 2026
WEEK 1	BAKERS FERRY	FULTON INDUSTRIAL BLVD	BOAT ROCK RD	0.45	Mar 02, 2026	Mar 09, 2026	Mar 16, 2026	Mar 23, 2026	Mar 30, 2026	Apr 06, 2026
WEEK 1	BAKERS FERRY RD SW	FULTON INDUSTRIAL BLVD	BOULDER PARK DR	2.65	Mar 02, 2026	Mar 09, 2026	Mar 16, 2026	Mar 23, 2026	Mar 30, 2026	Apr 06, 2026
WEEK 1	BAKERS FERRY RD SW	FULTON INDUSTRIAL BLVD	CAMP CREEK PKWY	0.37	Mar 02, 2026	Mar 09, 2026	Mar 16, 2026	Mar 23, 2026	Mar 30, 2026	Apr 06, 2026
WEEK 1	BEN HILL ROAD	ROOSEVELT HWY	CITY LIMIT NORTH OF WILL LEE RD	1.07	Mar 02, 2026	Mar 09, 2026	Mar 16, 2026	Mar 23, 2026	Mar 30, 2026	Apr 06, 2026
WEEK 1	BETHLEHEM ROAD	RIDGE ROAD	CEDAR GROVE RD	2.02	Mar 02, 2026	Mar 09, 2026	Mar 16, 2026	Mar 23, 2026	Mar 30, 2026	Apr 06, 2026
WEEK 1	BETHSAIDA ROAD	CLAYTON COUNTY LINE	HWY 135	2.90	Mar 02, 2026	Mar 09, 2026	Mar 16, 2026	Mar 23, 2026	Mar 30, 2026	Apr 06, 2026
WEEK 1	BINFORD PLACE	ELVA DR	BOAT ROCK RD	0.37	Mar 02, 2026	Mar 09, 2026	Mar 16, 2026	Mar 23, 2026	Mar 30, 2026	Apr 06, 2026
WEEK 1	BISHOP ROAD	RIVERTOWN RD	ROOSEVELT HWY (SOME BREAKS ON BISHOP)	2.77	Mar 02, 2026	Mar 09, 2026	Mar 16, 2026	Mar 23, 2026	Mar 30, 2026	Apr 06, 2026
WEEK 1	BOAT ROCK BLVD	FULTON INDUSTRIAL BLVD	END	1.60	Mar 02, 2026	Mar 09, 2026	Mar 16, 2026	Mar 23, 2026	Mar 30, 2026	Apr 06, 2026
WEEK 1	BOATROCK ROAD	CAMPBELLTON RD	FULTON INDUSTRIAL BLVD	2.14	Mar 02, 2026	Mar 09, 2026	Mar 16, 2026	Mar 23, 2026	Mar 30, 2026	Apr 06, 2026
WEEK 1	BOBBY JOHN ROAD	JONES RD	CITY LIMIT/ END OF ROAD	0.78	Mar 02, 2026	Mar 09, 2026	Mar 16, 2026	Mar 23, 2026	Mar 30, 2026	Apr 06, 2026
WEEK 1	BRUCE PLACE	NEW HOPE RD	BOAT ROCK RD	0.28	Mar 02, 2026	Mar 09, 2026	Mar 16, 2026	Mar 23, 2026	Mar 30, 2026	Apr 06, 2026
WEEK 1	BUCKNELL COURT SW	BUCKNELL DR SW	END	0.30	Mar 02, 2026	Mar 09, 2026	Mar 16, 2026	Mar 23, 2026	Mar 30, 2026	Apr 06, 2026
WEEK 1	BUCKNELL DRIVE	GREAT SOUTHWEST PKWY SW	END	1.17	Mar 02, 2026	Mar 09, 2026	Mar 16, 2026	Mar 23, 2026	Mar 30, 2026	Apr 06, 2026
WEEK 1	BUFFINGTON-THAMES ROAD	THAMES RD	ROOSEVELT HWY	0.16	Mar 02, 2026	Mar 09, 2026	Mar 16, 2026	Mar 23, 2026	Mar 30, 2026	Apr 06, 2026
WEEK 1	BUFFINGTON-CPCL ROAD	COLLEGE PARK CITY LIMIT	UNION CITY LIMITS	0.43	Mar 02, 2026	Mar 09, 2026	Mar 16, 2026	Mar 23, 2026	Mar 30, 2026	Apr 06, 2026
WEEK 1	BUFFINGTON-UCL ROAD	UNION CITY LIMITS	UNION CITY LIMITS	0.52	Mar 02, 2026	Mar 09, 2026	Mar 16, 2026	Mar 23, 2026	Mar 30, 2026	Apr 06, 2026
WEEK 1	BUFFINGTON-I86/6 ROAD	I-86/6	FLAT SHOALS RD	1.12	Mar 02, 2026	Mar 09, 2026	Mar 16, 2026	Mar 23, 2026	Mar 30, 2026	Apr 06, 2026
WEEK 1	BURDETT ROAD	OLD NATIONAL HWY (400 FT EAST)	BURDETT WAY (350 FT WEST TO END)	1.14	Mar 02, 2026	Mar 09, 2026	Mar 16, 2026	Mar 23, 2026	Mar 30, 2026	Apr 06, 2026
WEEK 1	BUTNER ROAD	TELL RD	CAMPBELLTON FAIRBURN RD	7.64	Mar 02, 2026	Mar 09, 2026	Mar 16, 2026	Mar 23, 2026	Mar 30, 2026	Apr 06, 2026
WEEK 1	CAMP CREEK PKWY	ENON RD	CHATTAHOOCHEE RIVER	4.17	Mar 02, 2026	Mar 09, 2026	Mar 16, 2026	Mar 23, 2026	Mar 30, 2026	Apr 06, 2026
WEEK 1	CAMP DRIVE	ROOSEVELT HWY	END OF ROAD	0.50	Mar 02, 2026	Mar 09, 2026	Mar 16, 2026	Mar 23, 2026	Mar 30, 2026	Apr 06, 2026

**RIGHT OF WAY MAINTENANCE
APRIL 2026**

ROTATION	ROADWAY	START	END	MILES	Litter Pick up Week of	Blowing Leafs Week of	Litter Pick up Week of	Litter Pick up Week of	Blowing Leafs Week of	Litter Pick up Week of
WEEK 1	CAMP VALLEY ROAD	CAMPFIRE DR (CLAYTON COUNTY LINE)	BETHSAIDA RD	1.17	Mar 02, 2026	Mar 09, 2026	Mar 16, 2026	Mar 23, 2026	Mar 30, 2026	Apr 06, 2026
WEEK 1	CAMPBELL DRIVE	ROOSEVELT HWY	SPRING STREET	0.18	Mar 02, 2026	Mar 09, 2026	Mar 16, 2026	Mar 23, 2026	Mar 30, 2026	Apr 06, 2026
WEEK 1	CAMPBELLTON FAIRBURN RD	JONES RD	CASCADE PALMETTO HWY	3.77	Mar 02, 2026	Mar 09, 2026	Mar 16, 2026	Mar 23, 2026	Mar 30, 2026	Apr 06, 2026
WEEK 1	CAMPBELLTON RD	ENON RD	DOUGLAS COUNTY LINE	5.7	Mar 02, 2026	Mar 09, 2026	Mar 16, 2026	Mar 23, 2026	Mar 30, 2026	Apr 06, 2026
WEEK 1	CAMPBELLTON RD ROUNDABOUT				Mar 02, 2026	Mar 09, 2026	Mar 16, 2026	Mar 23, 2026	Mar 30, 2026	Apr 06, 2026
WEEK 1	CAROBET TERRACE	OLD NATIONAL HWY	END OF ROAD	0.12	Mar 02, 2026	Mar 09, 2026	Mar 16, 2026	Mar 23, 2026	Mar 30, 2026	Apr 06, 2026
WEEK 1	CASCADE MEDIANS	MEDIAN START	KROGER	0.78	Mar 02, 2026	Mar 09, 2026	Mar 16, 2026	Mar 23, 2026	Mar 30, 2026	Apr 06, 2026
WEEK 1	CASCADE PALMETTO HIGHWAY	CAMPBELLTON RD	CITY LIMIT/ SOUTH OF ONO RD	12.51	Mar 02, 2026	Mar 09, 2026	Mar 16, 2026	Mar 23, 2026	Mar 30, 2026	Apr 06, 2026
WEEK 1	CASCADE PKWY	CASCADE RD	CITY LIMITS	0.14	Mar 02, 2026	Mar 09, 2026	Mar 16, 2026	Mar 23, 2026	Mar 30, 2026	Apr 06, 2026
WEEK 1	CASCADE ROAD	CITY LIMIT (KINGSDALE DR)	FULTON INDUSTRIAL BLVD	4.6	Mar 02, 2026	Mar 09, 2026	Mar 16, 2026	Mar 23, 2026	Mar 30, 2026	Apr 06, 2026
WEEK 1	CAVENDER DRIVE	CASCADE PALMETTO HWY	RIVER PALM CT	0.35	Mar 02, 2026	Mar 09, 2026	Mar 16, 2026	Mar 23, 2026	Mar 30, 2026	Apr 06, 2026
48 WEEK 1	CEDAR GROVE ROAD 1	RIVERTOWN RD	SOUTH FULTON PKWY	1.65	Mar 02, 2026	Mar 09, 2026	Mar 16, 2026	Mar 23, 2026	Mar 30, 2026	Apr 06, 2026
WEEK 1	CEDAR GROVE ROAD 2	SOUTH FULTON PKWY	CITY LIMIT / EAST OF COCHRAN MILL RD	2.03	Mar 02, 2026	Mar 09, 2026	Mar 16, 2026	Mar 23, 2026	Mar 30, 2026	Apr 06, 2026
WEEK 1	CHATTERON ROAD	KOWETA RD	CITY LIMIT / NE OF ROBIN CIR	0.16	Mar 02, 2026	Mar 09, 2026	Mar 16, 2026	Mar 23, 2026	Mar 30, 2026	Apr 06, 2026
WEEK 1	CHURCH STREET	DELANO RD	END OF ROAD	0.24	Mar 02, 2026	Mar 09, 2026	Mar 16, 2026	Mar 23, 2026	Mar 30, 2026	Apr 06, 2026
WEEK 1	CLARK ROAD	BETHLEHEM RD	RIDGE RD	1.08	Mar 02, 2026	Mar 09, 2026	Mar 16, 2026	Mar 23, 2026	Mar 30, 2026	Apr 06, 2026
WEEK 1	COCHRAN MILL ROAD	CITY LIMIT / SOUTH OF CEDAR GROVE RD	CITY LIMIT / NORTH OF WOODRUFF RD	1.91	Mar 02, 2026	Mar 09, 2026	Mar 16, 2026	Mar 23, 2026	Mar 30, 2026	Apr 06, 2026
WEEK 1	COCHRAN ROAD	CASCADE PALMETTO HWY	DEEP CREEK CULVERT	2.00	Mar 02, 2026	Mar 09, 2026	Mar 16, 2026	Mar 23, 2026	Mar 30, 2026	Apr 06, 2026
WEEK 1	COMMERCE CIRCLE	COMMERCE DRIVE SW	COMMERCE DRIVE SW	0.55	Mar 02, 2026	Mar 09, 2026	Mar 16, 2026	Mar 23, 2026	Mar 30, 2026	Apr 06, 2026
WEEK 1	COMMERCE DRIVE	FULTON INDUSTRIAL BLVD	FULTON INDUSTRIAL BLVD	0.39	Mar 02, 2026	Mar 09, 2026	Mar 16, 2026	Mar 23, 2026	Mar 30, 2026	Apr 06, 2026
WEEK 1	CREEKWOOD ROAD	BOHANNON RD (850 FT SW)	CITY LIMIT / NORTH OF BORUM SPRINGS RD	1.01	Mar 02, 2026	Mar 09, 2026	Mar 16, 2026	Mar 23, 2026	Mar 30, 2026	Apr 06, 2026
WEEK 1	CREEL ROAD	BETHSAIDA RD	OLD NATIONAL HWY	1.43	Mar 02, 2026	Mar 09, 2026	Mar 16, 2026	Mar 23, 2026	Mar 30, 2026	Apr 06, 2026
WEEK 1	DANFORTH ROAD	CASCADE RD	CITY OF ATLANTA LIMITS	0.67	Mar 02, 2026	Mar 09, 2026	Mar 16, 2026	Mar 23, 2026	Mar 30, 2026	Apr 06, 2026
WEEK 1	DELANO ROAD	ROOSEVELT HWY	END OF ROAD	0.74	Mar 02, 2026	Mar 09, 2026	Mar 16, 2026	Mar 23, 2026	Mar 30, 2026	Apr 06, 2026
WEEK 1	DEMOONEY ROAD 1	CAMPBELLTON FAIRBURN RD	BUTNER RD	1.96	Mar 02, 2026	Mar 09, 2026	Mar 16, 2026	Mar 23, 2026	Mar 30, 2026	Apr 06, 2026

**RIGHT OF WAY MAINTENANCE
APRIL 2026**

ROTATION	ROADWAY	START	END	MILES	Litter Pick up Week of	Blowing Leafs Week of	Litter Pick up Week of	Litter Pick up Week of	Blowing Leafs Week of	Litter Pick up Week of
WEEK 1	DEMOONEY ROAD 2	BUTNER RD	STONEWALL TELL RD	2.87	Mar 02, 2026	Mar 09, 2026	Mar 16, 2026	Mar 23, 2026	Mar 30, 2026	Apr 06, 2026
WEEK 1	DERRICK ROAD	KOWETA RD	PITTMAN RD	2.19	Mar 02, 2026	Mar 09, 2026	Mar 16, 2026	Mar 23, 2026	Mar 30, 2026	Apr 06, 2026
WEEK 1	DODD ROAD	CAMP VALLEY RD	END OF ROAD	0.17	Mar 02, 2026	Mar 09, 2026	Mar 16, 2026	Mar 23, 2026	Mar 30, 2026	Apr 06, 2026
WEEK 1	DODSON ROAD	KOWETA RD	CITY LIMIT SOUTH OF ELDON DR	1.46	Mar 02, 2026	Mar 09, 2026	Mar 16, 2026	Mar 23, 2026	Mar 30, 2026	Apr 06, 2026
WEEK 1	DOVE DRIVE	CAMPBELLTON RD	ZONE AVE	0.15	Mar 02, 2026	Mar 09, 2026	Mar 16, 2026	Mar 23, 2026	Mar 30, 2026	Apr 06, 2026
WEEK 1	EAST STUBBS ROAD	DEMOONEY RD	STONEWALL TELL RD	1.28	Mar 02, 2026	Mar 09, 2026	Mar 16, 2026	Mar 23, 2026	Mar 30, 2026	Apr 06, 2026
WEEK 1	EASTON DRIVE	BOAT ROCK RD	ELVA DR SW	0.21	Mar 02, 2026	Mar 09, 2026	Mar 16, 2026	Mar 23, 2026	Mar 30, 2026	Apr 06, 2026
WEEK 1	ELGIN STREET	LEES MILL RD	SPENCE RD	0.34	Mar 02, 2026	Mar 09, 2026	Mar 16, 2026	Mar 23, 2026	Mar 30, 2026	Apr 06, 2026
WEEK 1	ELVA DRIVE	BRUCE PL	BINFORD PL	0.60	Mar 02, 2026	Mar 09, 2026	Mar 16, 2026	Mar 23, 2026	Mar 30, 2026	Apr 06, 2026
WEEK 1	EMANUEL DRIVE SW	LAGRANGE BLVD SW	PURDUE DRIVE	0.35	Mar 02, 2026	Mar 09, 2026	Mar 16, 2026	Mar 23, 2026	Mar 30, 2026	Apr 06, 2026
WEEK 1	ENON ROAD 1	CAMPBELLTON RD	CAMP CREEK PKWY	1.78	Mar 02, 2026	Mar 09, 2026	Mar 16, 2026	Mar 23, 2026	Mar 30, 2026	Apr 06, 2026
49 WEEK 1	ENON ROAD 2	CAMP CREEK PKWY	STONEWALL TELL RD	2.49	Mar 02, 2026	Mar 09, 2026	Mar 16, 2026	Mar 23, 2026	Mar 30, 2026	Apr 06, 2026
WEEK 1	FAIRBURN ROAD	CITY LIMIT SOUTH OF GINNIS RD	CITY LIMIT NORTH OF GARRISON DR	1.40	Mar 02, 2026	Mar 09, 2026	Mar 16, 2026	Mar 23, 2026	Mar 30, 2026	Apr 06, 2026
WEEK 1	FARLEY AVENUE	NORTH DR	DOVE DR	0.11	Mar 02, 2026	Mar 09, 2026	Mar 16, 2026	Mar 23, 2026	Mar 30, 2026	Apr 06, 2026
WEEK 1	FAYETTEVILLE ROAD	CITY LIMIT WEST OF TROTTERS FARM RD	FOREST AVE (FAYETTE COUNTY LINE)	2.70	Mar 02, 2026	Mar 09, 2026	Mar 16, 2026	Mar 23, 2026	Mar 30, 2026	Apr 06, 2026
WEEK 1	FELDWOOD ROAD	ROOSEVELT HWY	FLAT SHOALS RD	1.92	Mar 02, 2026	Mar 09, 2026	Mar 16, 2026	Mar 23, 2026	Mar 30, 2026	Apr 06, 2026
WEEK 1	FISS DRIVE SW	GREENSBORO DRIVE	END	0.21	Mar 02, 2026	Mar 09, 2026	Mar 16, 2026	Mar 23, 2026	Mar 30, 2026	Apr 06, 2026
WEEK 1	FLAT SHOALS ROAD	OAKLEY RD	CLAYTON COUNTY LINE	4.64	Mar 02, 2026	Mar 09, 2026	Mar 16, 2026	Mar 23, 2026	Mar 30, 2026	Apr 06, 2026
WEEK 1	FREDERICK DRIVE SW	FULTON INDUSTRIAL BLVD	END	1.33	Mar 02, 2026	Mar 09, 2026	Mar 16, 2026	Mar 23, 2026	Mar 30, 2026	Apr 06, 2026
WEEK 1	FULTON INDUSTRIAL CIRCLE	FULTON INDUSTRIAL BLVD	MENDEL DRIVE SW	0.21	Mar 02, 2026	Mar 09, 2026	Mar 16, 2026	Mar 23, 2026	Mar 30, 2026	Apr 06, 2026
WEEK 1	GOODSON ROAD	FAYETTEVILLE RD	CITY LIMIT (SOUTH OF CASTLE LAKE PKWY)	0.68	Mar 02, 2026	Mar 09, 2026	Mar 16, 2026	Mar 23, 2026	Mar 30, 2026	Apr 06, 2026
WEEK 1	GORDON STREET	FAYETTEVILLE RD	LEES MILL RD	0.29	Mar 02, 2026	Mar 09, 2026	Mar 16, 2026	Mar 23, 2026	Mar 30, 2026	Apr 06, 2026
WEEK 1	GRAHAM ROAD	GRAHAM DR	CITY LIMIT (SOUTH OF BRUMBLEY CT)	0.50	Mar 02, 2026	Mar 09, 2026	Mar 16, 2026	Mar 23, 2026	Mar 30, 2026	Apr 06, 2026
WEEK 1	GREAT SW PARKWAY SW	FULTON INDUSTRIAL BLVD	FULTON INDUSTRIAL BLVD	1.60	Mar 02, 2026	Mar 09, 2026	Mar 16, 2026	Mar 23, 2026	Mar 30, 2026	Apr 06, 2026
WEEK 1	GREENSBORO DRIVE	FULTON INDUSTRIAL BLVD	FULTON INDUSTRIAL BLVD	0.18	Mar 02, 2026	Mar 09, 2026	Mar 16, 2026	Mar 23, 2026	Mar 30, 2026	Apr 06, 2026

**RIGHT OF WAY MAINTENANCE
APRIL 2026**

ROTATION	ROADWAY	START	END	MILES	Litter Pick up Week of	Blowing Leafs Week of	Litter Pick up Week of	Litter Pick up Week of	Blowing Leafs Week of	Litter Pick up Week of
WEEK 1	GULLATT ROAD	ROOSEVELT HWY	CITY LIMIT (NORTH OF CLECKLER RD)	0.85	Mar 02, 2026	Mar 09, 2026	Mar 16, 2026	Mar 23, 2026	Mar 30, 2026	Apr 06, 2026
WEEK 1	HALL ROAD	RIDGE RD	LANGSTON HS	1.70	Mar 02, 2026	Mar 09, 2026	Mar 16, 2026	Mar 23, 2026	Mar 30, 2026	Apr 06, 2026
WEEK 1	HATHCOCK ROAD	WASHINGTON RD	CITY LIMIT (EAST OF YATES RD)	0.07	Mar 02, 2026	Mar 09, 2026	Mar 16, 2026	Mar 23, 2026	Mar 30, 2026	Apr 06, 2026
WEEK 1	HERNDON ROAD	HOBGOOD RD	CITY LIMIT (NORTH OF MAHOGANY DR)	1.13	Mar 02, 2026	Mar 09, 2026	Mar 16, 2026	Mar 23, 2026	Mar 30, 2026	Apr 06, 2026
WEEK 1	HILLSIDE ROAD	OLD NATIONAL HWY	CAMP VALLEY RD	0.22	Mar 02, 2026	Mar 09, 2026	Mar 16, 2026	Mar 23, 2026	Mar 30, 2026	Apr 06, 2026
WEEK 1	HOBGOOD ROAD	ROOSEVELT HWY	RIVERTOWN RD	2.37	Mar 02, 2026	Mar 09, 2026	Mar 16, 2026	Mar 23, 2026	Mar 30, 2026	Apr 06, 2026
WEEK 1	HUNTER ROAD	ROOSEVELT HWY	CITY LIMIT (SOUTH OF MASON RD)	1.17	Mar 02, 2026	Mar 09, 2026	Mar 16, 2026	Mar 23, 2026	Mar 30, 2026	Apr 06, 2026
WEEK 1	INDECO BLVD SE	SELIG DR SW	END		Mar 02, 2026	Mar 09, 2026	Mar 16, 2026	Mar 23, 2026	Mar 30, 2026	Apr 06, 2026
WEEK 1	JAILLETTE ROAD	WELCOME ALL RD	SCARBOROUGH RD	2.24	Mar 02, 2026	Mar 09, 2026	Mar 16, 2026	Mar 23, 2026	Mar 30, 2026	Apr 06, 2026
WEEK 1	JAMES ALDRIDGE BLVD	FULTON INDUSTRIAL BLVD	END	0.26	Mar 02, 2026	Mar 09, 2026	Mar 16, 2026	Mar 23, 2026	Mar 30, 2026	Apr 06, 2026
WEEK 1	JANICE DRIVE	ROOSEVELT HWY	CITY LIMIT (SOUTH OF KENT RD)	0.64	Mar 02, 2026	Mar 09, 2026	Mar 16, 2026	Mar 23, 2026	Mar 30, 2026	Apr 06, 2026
5 WEEK 1	JEROME ROAD	OLD NATIONAL HWY	END OF ROAD	0.71	Mar 02, 2026	Mar 09, 2026	Mar 16, 2026	Mar 23, 2026	Mar 30, 2026	Apr 06, 2026
WEEK 1	JOHNS RIVER ROAD	ROOSEVELT HWY	RIVERTOWN RD	1.98	Mar 02, 2026	Mar 09, 2026	Mar 16, 2026	Mar 23, 2026	Mar 30, 2026	Apr 06, 2026
WEEK 1	JONES ROAD	STONEWALL TELL RD	CITY LIMIT (NE OF CEDAR GROVE RD)	4.32	Mar 02, 2026	Mar 09, 2026	Mar 16, 2026	Mar 23, 2026	Mar 30, 2026	Apr 06, 2026
WEEK 1	KENT ROAD	ROOSEVELT HWY	JANICE DR	0.68	Mar 02, 2026	Mar 09, 2026	Mar 16, 2026	Mar 23, 2026	Mar 30, 2026	Apr 06, 2026
WEEK 1	KIMBERLY ROAD	CASCADE RD	CITY LIMIT (JUST NORTH OF FAIRLY WAY)	0.49	Mar 02, 2026	Mar 09, 2026	Mar 16, 2026	Mar 23, 2026	Mar 30, 2026	Apr 06, 2026
WEEK 1	KOWETA ROAD	CAMPBELLTON FAIRBURN RD	JOLLY LN	3.41	Mar 02, 2026	Mar 09, 2026	Mar 16, 2026	Mar 23, 2026	Mar 30, 2026	Apr 06, 2026
WEEK 1	LAGRANGE BLVD SW	BOAT ROCK BLVD SW	TRADE WATER PKWY SW	1.09	Mar 02, 2026	Mar 09, 2026	Mar 16, 2026	Mar 23, 2026	Mar 30, 2026	Apr 06, 2026
WEEK 1	LEE PLACE	CAMPBELL DR	BEN HILL RD	0.46	Mar 02, 2026	Mar 09, 2026	Mar 16, 2026	Mar 23, 2026	Mar 30, 2026	Apr 06, 2026
WEEK 1	LEES MILL ROAD	GORDON ST	CITY LIMIT (SOUTH OF MILAM RD)	0.45	Mar 02, 2026	Mar 09, 2026	Mar 16, 2026	Mar 23, 2026	Mar 30, 2026	Apr 06, 2026
WEEK 1	LESTER ROAD	CITY LIMIT (SOUTH OF JONESBORO RD)	NEWTON DR	1.88	Mar 02, 2026	Mar 09, 2026	Mar 16, 2026	Mar 23, 2026	Mar 30, 2026	Apr 06, 2026
WEEK 1	LOYOLA DR SW	VILLANOVA DR SW	END	0.14	Mar 02, 2026	Mar 09, 2026	Mar 16, 2026	Mar 23, 2026	Mar 30, 2026	Apr 06, 2026
WEEK 1	MALLORY ROAD	ROOSEVELT HWY	FLAT SHOALS RD	1.53	Mar 02, 2026	Mar 09, 2026	Mar 16, 2026	Mar 23, 2026	Mar 30, 2026	Apr 06, 2026
WEEK 1	MASON RD	SOUTH FULTON CITY LIMITS ON MASON RD	UNION CITY CITY LIMITS	1.21	Mar 02, 2026	Mar 09, 2026	Mar 16, 2026	Mar 23, 2026	Mar 30, 2026	Apr 06, 2026
WEEK 1	MCCLURE ROAD	CEDAR GROVE RD	CITY LIMIT	0.81	Mar 02, 2026	Mar 09, 2026	Mar 16, 2026	Mar 23, 2026	Mar 30, 2026	Apr 06, 2026

**RIGHT OF WAY MAINTENANCE
APRIL 2026**

ROTATION	ROADWAY	START	END	MILES	Litter Pick up Week of	Blowing Leafs Week of	Litter Pick up Week of	Litter Pick up Week of	Blowing Leafs Week of	Litter Pick up Week of
WEEK 1	MCDUGAL DRIVE SW	WHARTON DRIVE SW	JAMES ALDRIDGE BLVD	0.30	Mar 02, 2026	Mar 09, 2026	Mar 16, 2026	Mar 23, 2026	Mar 30, 2026	Apr 06, 2026
WEEK 1	MCLARIN ROAD	CITY LIMIT (SOUTH OF BISHOP ROAD)	CITY LIMIT (ACROSS FROM JOHN RIVERS RD)	1.17	Mar 02, 2026	Mar 09, 2026	Mar 16, 2026	Mar 23, 2026	Mar 30, 2026	Apr 06, 2026
WEEK 1	MENDEL CT SW	MENDEL DR SW	END	0.39	Mar 02, 2026	Mar 09, 2026	Mar 16, 2026	Mar 23, 2026	Mar 30, 2026	Apr 06, 2026
WEEK 1	MENDEL DR SW	FULTON INDUSTRIAL BLVD	BAKERS FERRY RD	0.64	Mar 02, 2026	Mar 09, 2026	Mar 16, 2026	Mar 23, 2026	Mar 30, 2026	Apr 06, 2026
WEEK 1	MERK ROAD	BUTNER RD	MILES RD	2.03	Mar 02, 2026	Mar 09, 2026	Mar 16, 2026	Mar 23, 2026	Mar 30, 2026	Apr 06, 2026
WEEK 1	MILAM ROAD	COUNTY LIMIT WEST OF GREENVIEW	COUNTY LIMIT (WEST OF GARVEY DR) NORTH SIDE	1.56	Mar 02, 2026	Mar 09, 2026	Mar 16, 2026	Mar 23, 2026	Mar 30, 2026	Apr 06, 2026
WEEK 1	MILES ROAD	ENON RD	UNION RD	0.90	Mar 02, 2026	Mar 09, 2026	Mar 16, 2026	Mar 23, 2026	Mar 30, 2026	Apr 06, 2026
WEEK 1	MILLER ROAD	ROOSEVELT HWY	SPRING ST	0.17	Mar 02, 2026	Mar 09, 2026	Mar 16, 2026	Mar 23, 2026	Mar 30, 2026	Apr 06, 2026
WEEK 1	MILLS PLACE SW	PATTON DRIVE SW	FREDERICK DRIVE SW	0.27	Mar 02, 2026	Mar 09, 2026	Mar 16, 2026	Mar 23, 2026	Mar 30, 2026	Apr 06, 2026
WEEK 1	MORRIS ROAD	OLD NATIONAL HWY	END OF ROAD	0.38	Mar 02, 2026	Mar 09, 2026	Mar 16, 2026	Mar 23, 2026	Mar 30, 2026	Apr 06, 2026
WEEK 1	NEW HOPE ROAD	CASCADE RD (CITY OF ATLANTA)	BOAT ROCK RD	2.31	Mar 02, 2026	Mar 09, 2026	Mar 16, 2026	Mar 23, 2026	Mar 30, 2026	Apr 06, 2026
WEEK 1	NORTH DRIVE	CAMPBELLTON RD	ZONE AVE	0.15	Mar 02, 2026	Mar 09, 2026	Mar 16, 2026	Mar 23, 2026	Mar 30, 2026	Apr 06, 2026
WEEK 1	OAKLEY INDUSTRIAL-UCL	UNION CITY LIMITS	GRAHAM RD	0.80	Mar 02, 2026	Mar 09, 2026	Mar 16, 2026	Mar 23, 2026	Mar 30, 2026	Apr 06, 2026
WEEK 1	OAKLEY INDUSTRIAL- 89	HWY 92	CITY OF FAIRBURNS	0.50	Mar 02, 2026	Mar 09, 2026	Mar 16, 2026	Mar 23, 2026	Mar 30, 2026	Apr 06, 2026
WEEK 1	OAKLEY ROAD	CITY LIMIT (SOUTH OF JONESBORO RD)	RED HAWK RUN	1.54	Mar 02, 2026	Mar 09, 2026	Mar 16, 2026	Mar 23, 2026	Mar 30, 2026	Apr 06, 2026
WEEK 1	OLD BILL COOK ROAD	OLD NATIONAL HWY	BUFFINGTON RD	2.21	Mar 02, 2026	Mar 09, 2026	Mar 16, 2026	Mar 23, 2026	Mar 30, 2026	Apr 06, 2026
WEEK 1	OLD CAMPBELLTON ROAD(OWL ROCK RD SW)	CAMPBELLTON RD	UNION RD	0.67	Mar 02, 2026	Mar 09, 2026	Mar 16, 2026	Mar 23, 2026	Mar 30, 2026	Apr 06, 2026
WEEK 1	OLD CASCADE ROAD	CASCADE RD	KIMBERLY RD	0.22	Mar 02, 2026	Mar 09, 2026	Mar 16, 2026	Mar 23, 2026	Mar 30, 2026	Apr 06, 2026
WEEK 1	OLD FAIRBURN ROAD	UNION RD	CITY LIMIT WEST OF WELCOME ALL RD	3.13	Mar 02, 2026	Mar 09, 2026	Mar 16, 2026	Mar 23, 2026	Mar 30, 2026	Apr 06, 2026
WEEK 1	OLD JONESBORO ROAD	JONESBORO RD	COUNTY LINE	1.88	Mar 02, 2026	Mar 09, 2026	Mar 16, 2026	Mar 23, 2026	Mar 30, 2026	Apr 06, 2026
WEEK 1	OLD NATIONAL 1	JONESBORO RD (138)	FLAT SHOALS RD	1.73	Mar 02, 2026	Mar 09, 2026	Mar 16, 2026	Mar 23, 2026	Mar 30, 2026	Apr 06, 2026
WEEK 1	OLD NATIONAL 2	FLAT SHOALS RD	GODBY RD	2.90	Mar 02, 2026	Mar 09, 2026	Mar 16, 2026	Mar 23, 2026	Mar 30, 2026	Apr 06, 2026
WEEK 1	ONO ROAD	CASCADE PALMETTO HWY	HOBGOOD RD	2.49	Mar 02, 2026	Mar 09, 2026	Mar 16, 2026	Mar 23, 2026	Mar 30, 2026	Apr 06, 2026
WEEK 1	ORCHARD DRIVE	ROOSEVELT HWY	END OF ROAD	0.31	Mar 02, 2026	Mar 09, 2026	Mar 16, 2026	Mar 23, 2026	Mar 30, 2026	Apr 06, 2026
WEEK 1	PATTON DR SW	FREDERICK DR SW	END	0.29	Mar 02, 2026	Mar 09, 2026	Mar 16, 2026	Mar 23, 2026	Mar 30, 2026	Apr 06, 2026

**RIGHT OF WAY MAINTENANCE
APRIL 2026**

ROTATION	ROADWAY	START	END	MILES	Litter Pick up Week of	Blowing Leafs Week of	Litter Pick up Week of	Litter Pick up Week of	Blowing Leafs Week of	Litter Pick up Week of
WEEK 1	PATTON DRIVE SW	FREDERICK DRIVE	END	0.44	Mar 02, 2026	Mar 09, 2026	Mar 16, 2026	Mar 23, 2026	Mar 30, 2026	Apr 06, 2026
WEEK 1	PETERS ROAD-FCL	FAYETTE CITY LIMITS	CITY LIMITS	0.33	Mar 02, 2026	Mar 09, 2026	Mar 16, 2026	Mar 23, 2026	Mar 30, 2026	Apr 06, 2026
WEEK 1	PETERS ROAD-UCL	UNION CITY LIMITS	UNION CITY LIMITS	0.21	Mar 02, 2026	Mar 09, 2026	Mar 16, 2026	Mar 23, 2026	Mar 30, 2026	Apr 06, 2026
WEEK 1	PETERS ROAD-JONESBORO	UNION CITY LIMITS	JONESBORO RD (138)	0.07	Mar 02, 2026	Mar 09, 2026	Mar 16, 2026	Mar 23, 2026	Mar 30, 2026	Apr 06, 2026
WEEK 1	PHILLIP LEE DRIVE	FULTON INDUSTRIAL BLVD	END	0.55	Mar 02, 2026	Mar 09, 2026	Mar 16, 2026	Mar 23, 2026	Mar 30, 2026	Apr 06, 2026
WEEK 1	PITTMAN RD	STONEWALL TELL RD	BUTNER RD	1.26	Mar 02, 2026	Mar 09, 2026	Mar 16, 2026	Mar 23, 2026	Mar 30, 2026	Apr 06, 2026
WEEK 1	PLUMMER ROAD	FULTON INDUSTRIAL BLVD	CAMPBELLTON RD	1.58	Mar 02, 2026	Mar 09, 2026	Mar 16, 2026	Mar 23, 2026	Mar 30, 2026	Apr 06, 2026
WEEK 1	REEVES STREET	DELANO RD	BAILEY ST	0.15	Mar 02, 2026	Mar 09, 2026	Mar 16, 2026	Mar 23, 2026	Mar 30, 2026	Apr 06, 2026
WEEK 1	RESEARCH CENTER DRIVE	CASCADE RD	END OF ROAD	0.59	Mar 02, 2026	Mar 09, 2026	Mar 16, 2026	Mar 23, 2026	Mar 30, 2026	Apr 06, 2026
WEEK 1	REYNOLDS ROAD	CAMPBELLTON RD	BOAT ROCK RD	1.64	Mar 02, 2026	Mar 09, 2026	Mar 16, 2026	Mar 23, 2026	Mar 30, 2026	Apr 06, 2026
WEEK 1	RIDGE RD ROUNDABOUT				Mar 02, 2026	Mar 09, 2026	Mar 16, 2026	Mar 23, 2026	Mar 30, 2026	Apr 06, 2026
WEEK 1	RIDGE ROAD	CASCADE PALMETTO HWY	CAMPBELLTON FAIRBURN RD	2.46	Mar 02, 2026	Mar 09, 2026	Mar 16, 2026	Mar 23, 2026	Mar 30, 2026	Apr 06, 2026
WEEK 1	RIVERSIDE DRIVE	FULTON INDUSTRIAL BLVD	CAMPBELLTON RD	1.02	Mar 02, 2026	Mar 09, 2026	Mar 16, 2026	Mar 23, 2026	Mar 30, 2026	Apr 06, 2026
WEEK 1	RIVERTOWN RD	CITY LIMITS WEST OF PORTER TERRY RD	CITY LIMITS AT VOGUE CIRCLE	4.48	Mar 02, 2026	Mar 09, 2026	Mar 16, 2026	Mar 23, 2026	Mar 30, 2026	Apr 06, 2026
WEEK 1	ROOSEVELT HWY	STONEWALL TELL RD	FELDWOOD RD	1.94	Mar 02, 2026	Mar 09, 2026	Mar 16, 2026	Mar 23, 2026	Mar 30, 2026	Apr 06, 2026
WEEK 1	ROYAL SOUTH PARKWAY	FELDWOOD RD	CITY LIMIT SW OF BUFFINGTON RD	1.22	Mar 02, 2026	Mar 09, 2026	Mar 16, 2026	Mar 23, 2026	Mar 30, 2026	Apr 06, 2026
WEEK 1	SCARBOROUGH ROAD	JAILLETTE RD	CITY LIMIT SW OF BROOKWOOD PL	1.62	Mar 02, 2026	Mar 09, 2026	Mar 16, 2026	Mar 23, 2026	Mar 30, 2026	Apr 06, 2026
WEEK 1	SCOFIELD ROAD	SURREY TRL	GODBY RD	1.05	Mar 02, 2026	Mar 09, 2026	Mar 16, 2026	Mar 23, 2026	Mar 30, 2026	Apr 06, 2026
WEEK 1	SELIG DR SW	FULTON INDUSTRIAL BLVD	END	1.81	Mar 02, 2026	Mar 09, 2026	Mar 16, 2026	Mar 23, 2026	Mar 30, 2026	Apr 06, 2026
WEEK 1	SHERIFF ROAD	OLD NATIONAL HWY	END OF ROAD	0.35	Mar 02, 2026	Mar 09, 2026	Mar 16, 2026	Mar 23, 2026	Mar 30, 2026	Apr 06, 2026
WEEK 1	SHIRLEY DR SW	FULTON INDUSTRIAL BLVD	END	0.80	Mar 02, 2026	Mar 09, 2026	Mar 16, 2026	Mar 23, 2026	Mar 30, 2026	Apr 06, 2026
WEEK 1	SHIRLEY WAY SW	SHIRLEY DR SW	END	0.12	Mar 02, 2026	Mar 09, 2026	Mar 16, 2026	Mar 23, 2026	Mar 30, 2026	Apr 06, 2026
WEEK 1	SHORT ROAD	CEDAR GROVE RD	RIVERTOWN RD	2.10	Mar 02, 2026	Mar 09, 2026	Mar 16, 2026	Mar 23, 2026	Mar 30, 2026	Apr 06, 2026
WEEK 1	SPRING VALLEY PARKWAY	SPRING VALLEY BLVD	ETHAN ALLEN DR	0.37	Mar 02, 2026	Mar 09, 2026	Mar 16, 2026	Mar 23, 2026	Mar 30, 2026	Apr 06, 2026
WEEK 1	SPURGEON ROAD	MALLORY RD	END OF ROAD	0.20	Mar 02, 2026	Mar 09, 2026	Mar 16, 2026	Mar 23, 2026	Mar 30, 2026	Apr 06, 2026

**RIGHT OF WAY MAINTENANCE
APRIL 2026**

ROTATION	ROADWAY	START	END	MILES	Litter Pick up Week of	Blowing Leafs Week of	Litter Pick up Week of	Litter Pick up Week of	Blowing Leafs Week of	Litter Pick up Week of
WEEK 1	STACKS ROAD	FELDWOOD RD	CITY LIMIT JUST SOUTH OF CSX RR	1.56	Mar 02, 2026	Mar 09, 2026	Mar 16, 2026	Mar 23, 2026	Mar 30, 2026	Apr 06, 2026
WEEK 1	STONEHILL DR SW	VILLANOVA DR SW	WHEATON DR SW	0.25	Mar 02, 2026	Mar 09, 2026	Mar 16, 2026	Mar 23, 2026	Mar 30, 2026	Apr 06, 2026
WEEK 1	STONEWALL TELL ROAD	CAMPBELLTON RD	ROOSEVELT HWY	7.66	Mar 02, 2026	Mar 09, 2026	Mar 16, 2026	Mar 23, 2026	Mar 30, 2026	Apr 06, 2026
WEEK 1	STONEWALL TELL ROUNDABOUTS				Mar 02, 2026	Mar 09, 2026	Mar 16, 2026	Mar 23, 2026	Mar 30, 2026	Apr 06, 2026
WEEK 1	SULLIVAN ROAD	CITY LIMIT EAST OF SOUTH LAKE RD	CITY LIMIT SOUTH OF WHITE CITY RD	0.44	Mar 02, 2026	Mar 09, 2026	Mar 16, 2026	Mar 23, 2026	Mar 30, 2026	Apr 06, 2026
WEEK 1	TELL ROAD	BUTNER RD	CITY LIMIT EAST OF SHORELAND DR	0.14	Mar 02, 2026	Mar 09, 2026	Mar 16, 2026	Mar 23, 2026	Mar 30, 2026	Apr 06, 2026
WEEK 1	THAMES ROAD	BUTNER RD	UNION RD	0.26	Mar 02, 2026	Mar 09, 2026	Mar 16, 2026	Mar 23, 2026	Mar 30, 2026	Apr 06, 2026
WEEK 1	THAXTON ROAD	BUTNER RD	JAILLETTE RD	1.52	Mar 02, 2026	Mar 09, 2026	Mar 16, 2026	Mar 23, 2026	Mar 30, 2026	Apr 06, 2026
WEEK 1	TRADE WATER PARKWAY SW	FULTON INDUSTRIAL BLVD	END	0.62	Mar 02, 2026	Mar 09, 2026	Mar 16, 2026	Mar 23, 2026	Mar 30, 2026	Apr 06, 2026
WEEK 1	TULANE DRIVE SW	GREAT SW PARKWAY	GREAT SW PARKWAY	1.62	Mar 02, 2026	Mar 09, 2026	Mar 16, 2026	Mar 23, 2026	Mar 30, 2026	Apr 06, 2026
WEEK 1	UNION ROAD (2ND)	CAMPBELLTON RD	END OF ROAD (SOUTH OF VANDIVER RD)	1.27	Mar 02, 2026	Mar 09, 2026	Mar 16, 2026	Mar 23, 2026	Mar 30, 2026	Apr 06, 2026
WEEK 1	UNION ROAD(1ST)	MERK RD	STONEWALL TELL RD	2.33	Mar 02, 2026	Mar 09, 2026	Mar 16, 2026	Mar 23, 2026	Mar 30, 2026	Apr 06, 2026
WEEK 1	UTOY SPRINGS ROAD	CASCADE RD	FAIRBURN RD	0.22	Mar 02, 2026	Mar 09, 2026	Mar 16, 2026	Mar 23, 2026	Mar 30, 2026	Apr 06, 2026
WEEK 1	VANDIVER ROAD	ENON RD	UNION RD (2ND)	0.57	Mar 02, 2026	Mar 09, 2026	Mar 16, 2026	Mar 23, 2026	Mar 30, 2026	Apr 06, 2026
WEEK 1	VILLANOVA DR SW	FULTON INDUSTRIAL BLVD	END	0.66	Mar 02, 2026	Mar 09, 2026	Mar 16, 2026	Mar 23, 2026	Mar 30, 2026	Apr 06, 2026
WEEK 1	WALLACE ROAD	ENON RD	END OF ROAD (NORTH OF CAMPBELLTON RD)	1.34	Mar 02, 2026	Mar 09, 2026	Mar 16, 2026	Mar 23, 2026	Mar 30, 2026	Apr 06, 2026
WEEK 1	WASHINGTON ROAD	ROOSEVELT HWY	CITY LIMIT JUST SOUTH OF N COMMERCE DR	0.67	Mar 02, 2026	Mar 09, 2026	Mar 16, 2026	Mar 23, 2026	Mar 30, 2026	Apr 06, 2026
WEEK 1	WAYCREST DRIVE SW	RIVERSIDE DRIVE	END	0.17	Mar 02, 2026	Mar 09, 2026	Mar 16, 2026	Mar 23, 2026	Mar 30, 2026	Apr 06, 2026
WEEK 1	WELCOME ALL ROAD	ROOSEVELT HWY	CITY LIMIT NORTH OF JAILLETTE RD	2.61	Mar 02, 2026	Mar 09, 2026	Mar 16, 2026	Mar 23, 2026	Mar 30, 2026	Apr 06, 2026
WEEK 1	WESLEYAN DR SW	WHEATON DR SW	END	0.19	Mar 02, 2026	Mar 09, 2026	Mar 16, 2026	Mar 23, 2026	Mar 30, 2026	Apr 06, 2026
WEEK 1	WEST ROAD	OLD NATIONAL HWY	BETHSAIDA RD	1.46	Mar 02, 2026	Mar 09, 2026	Mar 16, 2026	Mar 23, 2026	Mar 30, 2026	Apr 06, 2026
WEEK 1	WEST STUBBS ROAD	COCHRAN RD	FORTUNE PT	3.41	Mar 02, 2026	Mar 09, 2026	Mar 16, 2026	Mar 23, 2026	Mar 30, 2026	Apr 06, 2026
WEEK 1	WESTBROOK ROAD	CITY LIMITS NORTH OF EVANS DR	END OF ROAD	0.46	Mar 02, 2026	Mar 09, 2026	Mar 16, 2026	Mar 23, 2026	Mar 30, 2026	Apr 06, 2026
WEEK 1	WESTGATE PARKWAY SW	FULTON INDUSTRIAL BLVD	FULTON INDUSTRIAL BLVD	2.16	Mar 02, 2026	Mar 09, 2026	Mar 16, 2026	Mar 23, 2026	Mar 30, 2026	Apr 06, 2026
WEEK 1	WHARTON CIRCLE SW	WHARTON DRIVE SW	MCDUGALL DRIVE	0.70	Mar 02, 2026	Mar 09, 2026	Mar 16, 2026	Mar 23, 2026	Mar 30, 2026	Apr 06, 2026

**RIGHT OF WAY MAINTENANCE
APRIL 2026**

ROTATION	ROADWAY	START	END	MILES	Litter Pick up Week of	Blowing Leafs\ Week of	Litter Pick up Week of	Litter Pick up Week of	Blowing Leafs\ Week of	Litter Pick up Week of
WEEK 1	WHARTON DRIVE SW	FULTON INDUSTRIAL BLVD	MCDUGALL DRIVE	0.53	Mar 02, 2026	Mar 09, 2026	Mar 16, 2026	Mar 23, 2026	Mar 30, 2026	Apr 06, 2026
WEEK 1	WHEATON DR SW	VILLANOVA DR SW	STONEHILL DR SW	0.61	Mar 02, 2026	Mar 09, 2026	Mar 16, 2026	Mar 23, 2026	Mar 30, 2026	Apr 06, 2026
WEEK 1	WHITE CITY ROAD	ROOSEVELT HWY	CITY LIMIT SOUTH OF JANICE DR	0.70	Mar 02, 2026	Mar 09, 2026	Mar 16, 2026	Mar 23, 2026	Mar 30, 2026	Apr 06, 2026
WEEK 1	WHITE MILL ROAD	RIVERTOWN RD	CAMPBELLTON FAIRBURN RD	2.01	Mar 02, 2026	Mar 09, 2026	Mar 16, 2026	Mar 23, 2026	Mar 30, 2026	Apr 06, 2026
WEEK 1	WILKERSON MILL ROAD	CASCADE PALMETTO HWY	CITY LIMIT NW OF ROOSEVELT HWY	1.45	Mar 02, 2026	Mar 09, 2026	Mar 16, 2026	Mar 23, 2026	Mar 30, 2026	Apr 06, 2026
WEEK 1	WILL LEE ROAD	WELCOME ALL RD	BEN HILL RD	1.14	Mar 02, 2026	Mar 09, 2026	Mar 16, 2026	Mar 23, 2026	Mar 30, 2026	Apr 06, 2026
WEEK 1	WOLF CREEK LIBRARY TRAIL	OLD NATIONAL HWY	END OF ROAD	0.63	Mar 02, 2026	Mar 09, 2026	Mar 16, 2026	Mar 23, 2026	Mar 30, 2026	Apr 06, 2026
WEEK 1	XAVIER DR	LAGRANGE BLVD SW	END	0.36	Mar 02, 2026	Mar 09, 2026	Mar 16, 2026	Mar 23, 2026	Mar 30, 2026	Apr 06, 2026
WEEK 1	YATES ROAD	ROOSEVELT HWY	CITY LIMIT NORTH OF CATALINA CIR	0.73	Mar 02, 2026	Mar 09, 2026	Mar 16, 2026	Mar 23, 2026	Mar 30, 2026	Apr 06, 2026

SWEEPING SCHEDULE

MAY - JUNE, 2026

Road Name	Starting Point	End Point	District	Length in Miles	Week of	Week of	Week of
Zone 1 // Sweeper #2					Apr 27 2026	May25 2026	Jun 22 2026
Cascade Road	Fulton Ind. Blvd.	City of Atlanta	1	4.60	Apr 27 2026	May25 2026	Jun 22 2026
Cascade Pkwy	Cascade Road	End	1	0.14	Apr 27 2026	May25 2026	Jun 22 2026
Research Center Drive	Cascade Road	End	1	0.62	Apr 27 2026	May25 2026	Jun 22 2026
Utoy Springs	Fairburn Road	Cascade Road	1	0.30	Apr 27 2026	May25 2026	Jun 22 2026
Fairburn Road	City of Atlanta	City of Atlanta	1	0.70	Apr 27 2026	May25 2026	Jun 22 2026
Cascade Pkwy	Cascade Road	End	1	0.14	Apr 27 2026	May25 2026	Jun 22 2026
Kimberly Road	Cascade Road	City of Atlanta	1	0.31	Apr 27 2026	May25 2026	Jun 22 2026
New Hope	Boat Rock Road	Cascade Road	1	2.30	Apr 27 2026	May25 2026	Jun 22 2026
Danforth Road	Cascade Road	New Hope Road (City Limits)	1	0.72	Apr 27 2026	May25 2026	Jun 22 2026
Boatrock Road	Campbellton Road	Fulton Ind. Blvd.	1	2.10	Apr 27 2026	May25 2026	Jun 22 2026
Campbelton Road	Camp Creek Pkwy	Enon Road	1	2.40	Apr 27 2026	May25 2026	Jun 22 2026
Bakers Ferry Road	Boat Rock Road	Fulton Ind. Blvd.	1	0.80	Apr 27 2026	May25 2026	Jun 22 2026
Butner Road	Campbellton Fairburn Road	City of Atlanta	2	4.90	Apr 27 2026	May25 2026	Jun 22 2026
Union Road	Stonewall Tell Road	Miles Road	2	2.30	Apr 27 2026	May25 2026	Jun 22 2026
Old Fairburn Road	Union Road	City of Atlanta	2	3.10	Apr 27 2026	May25 2026	Jun 22 2026
Wallace Road	Enon Road	Campbellton Road	1	1.33	Apr 27 2026	May25 2026	Jun 22 2026
Union Road	Campbellton Road	Vandiver Road	2	1.33	Apr 27 2026	May25 2026	Jun 22 2026
Enon Road	Stonewall Tell Road	Campbellton Road	1	4.30	Apr 27 2026	May25 2026	Jun 22 2026
Selig Dr SW	Fulton Industrial Blvd	End	1	1.81	Apr 27 2026	May25 2026	Jun 22 2026
Mendel Dr SW	Fulton Industrial Blvd	Bakers Ferry Rd	1	0.64	Apr 27 2026	May25 2026	Jun 22 2026
Mendel Ct SW	Mendel Dr SW	End	1	0.39	Apr 27 2026	May25 2026	Jun 22 2026
Fulton Industrial Circle	Fulton Industrial Blvd	Mendel Drive SW (Frederick DR?)	1	0.21	Apr 27 2026	May25 2026	Jun 22 2026
James Aldridge Blvd	Fulton Industrial Blvd	End	1	0.26	Apr 27 2026	May25 2026	Jun 22 2026
Phillip Lee Drive	Fulton Industrial Blvd	End	1	0.55	Apr 27 2026	May25 2026	Jun 22 2026
				36.25			
Zone 1 // Sweeper #2					Apr 27 2026	May25 2026	Jun 22 2026
Demooney Road	Stonewall Tell Road	Campbellton Fairburn Road	2	12.00	Apr 27 2026	May25 2026	Jun 22 2026
East Stubbs Rd	Stonewall Tell Road	Demooney Road	2	1.30	Apr 27 2026	May25 2026	Jun 22 2026
West Stubbs Rd	Demooney Road	Cascade Palmetto Hwy.	2	2.70	Apr 27 2026	May25 2026	Jun 22 2026
Scarborough Road	Welcome All Road	Union City Limits	3	1.50	Apr 27 2026	May25 2026	Jun 22 2026
Welcome All Road	Roosevelt Hwy.	East Point City Limits	3	2.30	Apr 27 2026	May25 2026	Jun 22 2026

55

SWEEPING SCHEDULE

MAY - JUNE, 2026

Washington Road	Roosevelt Hwy.	East Point Limits	3	0.70	Apr 27 2026	May25 2026	Jun 22 2026
Will Lee Road	Ben Hill Road	HR	3	1.50	Apr 27 2026	May25 2026	Jun 22 2026
Ben Hill Road	Roosevelt Hwy.	Will Lee Road	3	1.00	Apr 27 2026	May25 2026	Jun 22 2026
Stonewall-Tell Road	Roosevelt Hwy.	Campbelton Road	3	7.50	Apr 27 2026	May25 2026	Jun 22 2026
Camp Drive	Roosevelt Hwy.	Stonewall Tell Road	3	0.30	Apr 27 2026	May25 2026	Jun 22 2026
Jaillette Road	Scarborough Road	Welcome All Road	3	1.88	Apr 27 2026	May25 2026	Jun 22 2026
Thaxton Road	Jaillette Road	Butner Road	3	1.49	Apr 27 2026	May25 2026	Jun 22 2026
Hunter Road	Roosevelt Hwy.	Mason Road	3	1.00	Apr 27 2026	May25 2026	Jun 22 2026
Tradewater Pkwy	FIB	Dead end	1	0.62	Apr 27 2026	May25 2026	Jun 22 2026
Lagrange Blvd	Boat Rock Blvd	Tradewater Pkwy	1	1.09	Apr 27 2026	May25 2026	Jun 22 2026
Boat Rock Blvd	FIB	Dead end	1	1.60	Apr 27 2026	May25 2026	Jun 22 2026
Fisk Drive SW	Greensboro Drive	End	1	0.21	Apr 27 2026	May25 2026	Jun 22 2026
Greensboro Drive	Fulton Industrial Blvd	Fulton Industrial Blvd	1	0.18	Apr 27 2026	May25 2026	Jun 22 2026
Xavier Drive SW	LaGrange Blvd SW	End	1	0.36	Apr 27 2026	May25 2026	Jun 22 2026
Emanuel Drive SW	LaGrange Blvd SW	Purdue Drive	1	0.35	Apr 27 2026	May25 2026	Jun 22 2026
Waycrest Drive SW	Riverside Drive	End	1	0.17	Apr 27 2026	May25 2026	Jun 22 2026
Westgate Parkway SW	Fulton Industrial Blvd	Fulton Industrial Blvd	1	2.16	Apr 27 2026	May25 2026	Jun 22 2026
				41.91			
Zone 2 // Sweeper #2					May 4 2026	Jun 1 2026	June 29 2026
Jones Road	Campbellton Fairburn Hwy	Stonewall Tell Road	4	2.30	May 4 2026	Jun 1 2026	June 29 2026
Derrick Road	Koweta Road	Jones Road	4	2.50	May 4 2026	Jun 1 2026	June 29 2026
Feldwood Road	Roosevelt Hwy	Flat Shoals Road	5	1.90	May 4 2026	Jun 1 2026	June 29 2026
Flat Shoals Road	Oakley Road(Union City Limits)	Clayton County	5	5.30	May 4 2026	Jun 1 2026	June 29 2026
Mallory Road	Roosevelt Hwy	Flat Shoals Road	5	1.20	May 4 2026	Jun 1 2026	June 29 2026
Buffington Road	Roosevelt Hwy	Flat Shoals Road	5	2.90	May 4 2026	Jun 1 2026	June 29 2026
Scotfield Rd.	Godby Road	Surrey Trail	6	0.90	May 4 2026	Jun 1 2026	June 29 2026
Creel Road	Old National Hwy.	Bethsaida Road	6	1.40	May 4 2026	Jun 1 2026	June 29 2026
Bethsaida Road	Hwy 138.	Clayton County	7	2.30	May 4 2026	Jun 1 2026	June 29 2026
Bethsaida/ Albania Drive	Bethsaida Road	Hwy 138	7	0.33	May 4 2026	Jun 1 2026	June 29 2026
Old Bill Cook Rd	Old National Hwy	Buffington Rd	5	1.90	May 4 2026	Jun 1 2026	June 29 2026
Jerome Road	Old National Hwy	End of road	5	0.90	May 4 2026	Jun 1 2026	June 29 2026
Bakers Ferry Rd SW	Fulton Industrial Blvd	Boulder Park Drive	1	2.65	May 4 2026	Jun 1 2026	June 29 2026
Bucknell Drive	Great Southwest Pkwy SW	End	1	1.17	May 4 2026	Jun 1 2026	June 29 2026
Great SW Parkway SW	Fulton Industrial Blvd	Fulton Industrial Blvd	1	1.60	May 4 2026	Jun 1 2026	June 29 2026
Tulane Drive SW	Great SW Parkway	Great SW Parkway	1	1.62	May 4 2026	Jun 1 2026	June 29 2026

56

SWEEPING SCHEDULE

MAY - JUNE, 2026

Bucknell Court SW	Bucknell Dr SW	End	1	0.30	May 4 2026	Jun 1 2026	June 29 2026
Villanova Dr SW	Fulton Industrial Blvd	End	1	0.66	May 4 2026	Jun 1 2026	June 29 2026
Stonehill Dr SW	Villanova Dr SW	Wheaton Dr SW	1	0.25	May 4 2026	Jun 1 2026	June 29 2026
				32.08	May 4 2026	Jun 1 2026	June 29 2026
Zone 2 // Sweeper #2					May 4 2026	Jun 1 2026	June 29 2026
Connell Road	Flat Shoals Road	Bethsaida Road	7	1.90	May 4 2026	Jun 1 2026	June 29 2026
Old National Highway	Old Bill Cook Road	Hwy 138	7	4.60	May 4 2026	Jun 1 2026	June 29 2026
Oakley Ind Blvd	Hwy 138.(Union City Limits)	Graham Drive(Fairburn	7	0.30	May 4 2026	Jun 1 2026	June 29 2026
Fayetteville Road	Oakley Ind.Blvd.(Fairburn Limits)	Spence Road	7	2.40	May 4 2026	Jun 1 2026	June 29 2026
Goodson Road	Fayetteville Road	Union City Limits	7	0.50	May 4 2026	Jun 1 2026	June 29 2026
Graham Road	Graham Drive	Fairburn Limits	7	0.80	May 4 2026	Jun 1 2026	June 29 2026
Milam Road	Mayfern Drive	Fayette County	7	0.80	May 4 2026	Jun 1 2026	June 29 2026
Graham Drive	Oakley Ind.Blvd.(Fairburn Limits)	Graham Road(Fairburn	7	0.80	May 4 2026	Jun 1 2026	June 29 2026
Old Jonesboro Road	Hwy. 138	Westbridge Road	7	2.35	May 4 2026	Jun 1 2026	June 29 2026
Cedar Grove Road	Rivertown Road	South Fulton Pkwy	4	1.65	May 4 2026	Jun 1 2026	June 29 2026
Rivertown Road	Vogue Circle	Brazos Trail	4	1.47	May 4 2026	Jun 1 2026	June 29 2026
Shirley Dr SW	Fulton Industrial Blvd	End	1	0.80	May 4 2026	Jun 1 2026	June 29 2026
Shirley Way SW	Shirley Dr SW	End	1	0.12	May 4 2026	Jun 1 2026	June 29 2026
Commerce Drive	Fulton Industrial Blvd	Fulton Industrial Blvd	1	0.39	May 4 2026	Jun 1 2026	June 29 2026
Commerce Circle	Commerce Drive SW	Commerce Drive SW	1	0.55	May 4 2026	Jun 1 2026	June 29 2026
Patton Dr SW	Frederick Dr SW	End	1	0.29	May 4 2026	Jun 1 2026	June 29 2026
Frederick Drive SW	Fulton Industrial Blvd	End	1	1.33	May 4 2026	Jun 1 2026	June 29 2026
Mills Place SW	Patton Drive SW	Frederick Drive SW	1	0.27	May 4 2026	Jun 1 2026	June 29 2026
Patton Drive SW	Frederick Drive	End	1	0.44	May 4 2026	Jun 1 2026	June 29 2026
Wharton Drive SW	Fulton Industrial Blvd	McDougall Drive	1	0.53	May 4 2026	Jun 1 2026	June 29 2026
Wharton Circle SW	Wharton Drive SW	McDougall Drive	1	0.70	May 4 2026	Jun 1 2026	June 29 2026
McDougal Drive SW	Wharton Drive SW	James Aldridge Blvd	1	0.30	May 4 2026	Jun 1 2026	June 29 2026
				23.29			
Zone 1 // Sweeper #2					May 11 2026	Jun 8 2026	July 6 2026
Cascade Road	Fulton Ind. Blvd.	City of Atlanta	1	4.60	May 11 2026	Jun 8 2026	July 6 2026
Cascade Pkwy	Cascade Road	End	1	0.14	May 11 2026	Jun 8 2026	July 6 2026
Research Center Drive	Cascade Road	End	1	0.62	May 11 2026	Jun 8 2026	July 6 2026
Utoy Springs	Fairburn Road	Cascade Road	1	0.30	May 11 2026	Jun 8 2026	July 6 2026
Fairburn Road	City of Atlanta	City of Atlanta	1	0.70	May 11 2026	Jun 8 2026	July 6 2026
Cascade Pkwy	Cascade Road	End	1	0.14	May 11 2026	Jun 8 2026	July 6 2026

57

SWEEPING SCHEDULE

MAY - JUNE, 2026

Kimberly Road	Cascade Road	City of Atlanta	1	0.31	May 11 2026	Jun 8 2026	July 6 2026
New Hope	Boat Rock Road	Cascade Road	1	2.30	May 11 2026	Jun 8 2026	July 6 2026
Danforth Road	Cascade Road	New Hope Road (City Limits)	1	0.72	May 11 2026	Jun 8 2026	July 6 2026
Boatrock Road	Campbellton Road	Fulton Ind. Blvd.	1	2.10	May 11 2026	Jun 8 2026	July 6 2026
Campbelton Road	Camp Creek Pkwy	Enon Road	1	2.40	May 11 2026	Jun 8 2026	July 6 2026
Bakers Ferry Road	Boat Rock Road	Fulton Ind. Blvd.	1	0.80	May 11 2026	Jun 8 2026	July 6 2026
Butner Road	Campbellton Fairburn Road	City of Atlanta	2	4.90	May 11 2026	Jun 8 2026	July 6 2026
Union Road	Stonewall Tell Road	Miles Road	2	2.30	May 11 2026	Jun 8 2026	July 6 2026
Old Fairburn Road	Union Road	City of Atlanta	2	3.10	May 11 2026	Jun 8 2026	July 6 2026
Wallace Road	Enon Road	Campbellton Road	1	1.33	May 11 2026	Jun 8 2026	July 6 2026
Union Road	Campbellton Road	Vandiver Road	2	1.33	May 11 2026	Jun 8 2026	July 6 2026
Enon Road	Stonewall Tell Road	Campbellton Road	1	4.30	May 11 2026	Jun 8 2026	July 6 2026
Selig Dr SW	Fulton Industrial Blvd	End	1	1.81	May 11 2026	Jun 8 2026	July 6 2026
Mendel Dr SW	Fulton Industrial Blvd	Bakers Ferry Rd	1	0.64	May 11 2026	Jun 8 2026	July 6 2026
Mendel Ct SW	Mendel Dr SW	End	1	0.39	May 11 2026	Jun 8 2026	July 6 2026
Fulton Industrial Circle	Fulton Industrial Blvd	Mendel Drive SW (Frederick DR?)	1	0.21	May 11 2026	Jun 8 2026	July 6 2026
James Aldridge Blvd	Fulton Industrial Blvd	End	1	0.26	May 11 2026	Jun 8 2026	July 6 2026
Phillip Lee Drive	Fulton Industrial Blvd	End	1	0.55	May 11 2026	Jun 8 2026	July 6 2026
				36.25			
Zone 1 // Sweeper #2					May 11 2026	Jun 8 2026	July 6 2026
Demooney Road	Stonewall Tell Road	Campbellton Fairburn Road	2	4.80	May 11 2026	Jun 8 2026	July 6 2026
East Stubbs Rd	Stonewall Tell Road	Demooney Road	2	1.30	May 11 2026	Jun 8 2026	July 6 2026
West Stubbs Rd	Demooney Road	Cascade Palmetto Hwy.	2	2.70	May 11 2026	Jun 8 2026	July 6 2026
Scarborough Road	Welcome All Road	Union City Limits	3	1.50	May 11 2026	Jun 8 2026	July 6 2026
Welcome All Road	Roosevelt Hwy.	East Point City Limits	3	2.30	May 11 2026	Jun 8 2026	July 6 2026
Washington Road	Roosevelt Hwy.	East Point Limits	3	0.70	May 11 2026	Jun 8 2026	July 6 2026
Will Lee Road	Ben Hill Road	Welcome All Road	3	1.50	May 11 2026	Jun 8 2026	July 6 2026
Ben Hill Road	Roosevelt Hwy.	Will Lee Road	3	1.00	May 11 2026	Jun 8 2026	July 6 2026
Stonewall-Tell Road	Roosevelt Hwy.	Campbelton Road	3	7.50	May 11 2026	Jun 8 2026	July 6 2026
Camp Drive	Roosevelt Hwy.	Stonewall Tell Road	3	0.30	May 11 2026	Jun 8 2026	July 6 2026
Jaillette Road	Scarborough Road	Welcome All Road	3	1.88	May 11 2026	Jun 8 2026	July 6 2026
Thaxton Road	Jaillette Road	Butner Road	3	1.49	May 11 2026	Jun 8 2026	July 6 2026
Hunter Road	Roosevelt Hwy.	Mason Road	3	1.00	May 11 2026	Jun 8 2026	July 6 2026
Tradewater Pkwy	FIB	Dead end	1	0.62	May 11 2026	Jun 8 2026	July 6 2026
Lagrange Blvd	Boat Rock Blvd	Tradewater Pkwy	1	1.09	May 11 2026	Jun 8 2026	July 6 2026

58

SWEEPING SCHEDULE
MAY - JUNE, 2026

Boat Rock Blvd	FIB	Dead end	1		May 11 2026	Jun 8 2026	July 6 2026
Fisk Drive SW	Greensboro Drive	End	1	0.21	May 11 2026	Jun 8 2026	July 6 2026
Greensboro Drive	Fulton Industrial Blvd	Fulton Industrial Blvd	1	0.18	May 11 2026	Jun 8 2026	July 6 2026
Xavier Drive SW	LaGrange Blvd SW	End	1	0.36	May 11 2026	Jun 8 2026	July 6 2026
Emanuel Drive SW	LaGrange Blvd SW	Purdue Drive	1	0.35	May 11 2026	Jun 8 2026	July 6 2026
Waycrest Drive SW	Riverside Drive	End	1	0.17	May 11 2026	Jun 8 2026	July 6 2026
Westgate Parkway SW	Fulton Industrial Blvd	Fulton Industrial Blvd	1	2.16	May 11 2026	Jun 8 2026	July 6 2026
				33.11			
Zone 2 // Sweeper #2					May 18 2026	Jun 15 2026	Jul 13 2026
Jones Road	Campbellton Fairburn Hwy	Stonewall Tell Road	4	2.30	May 18 2026	Jun 15 2026	Jul 13 2026
Derrick Road	Koweta Road	Jones Road	4	2.50	May 18 2026	Jun 15 2026	Jul 13 2026
Feldwood Road	Roosevelt Hwy	Flat Shoals Road	5	1.90	May 18 2026	Jun 15 2026	Jul 13 2026
Flat Shoals Road	Oakley Road(Union City Limits)	Clayton County	5	5.30	May 18 2026	Jun 15 2026	Jul 13 2026
Mallory Road	Roosevelt Hwy	Flat Shoals Road	5	1.20	May 18 2026	Jun 15 2026	Jul 13 2026
Buffington Road	Roosevelt Hwy	Flat Shoals Road	5	2.90	May 18 2026	Jun 15 2026	Jul 13 2026
Scofield Rd.	Godby Road	Surrey Trail	6	0.90	May 18 2026	Jun 15 2026	Jul 13 2026
Creel Road	Old National Hwy.	Bethsaida Road	6	1.40	May 18 2026	Jun 15 2026	Jul 13 2026
Bethsaida Road	Hwy 138.	Clayton County	7	2.30	May 18 2026	Jun 15 2026	Jul 13 2026
Bethsaida/ Albania Drive	Bethsaida Road	Hwy 138	7	0.33	May 18 2026	Jun 15 2026	Jul 13 2026
Old Bill Cook Rd	Old National Hwy	Buffington Rd	5	1.90	May 18 2026	Jun 15 2026	Jul 13 2026
Jerome Road	Old National Hwy	End of road	5	0.90	May 18 2026	Jun 15 2026	Jul 13 2026
Bakers Ferry Rd SW	Fulton Industrial Blvd	Boulder Park Drive	1	2.65	May 18 2026	Jun 15 2026	Jul 13 2026
Bucknell Drive	Great Southwest Pkwy SW	End	1	1.17	May 18 2026	Jun 15 2026	Jul 13 2026
Great SW Parkway SW	Fulton Industrial Blvd	Fulton Industrial Blvd	1	1.60	May 18 2026	Jun 15 2026	Jul 13 2026
Tulane Drive SW	Great SW Parkway	Great SW Parkway	1	1.62	May 18 2026	Jun 15 2026	Jul 13 2026
Bucknell Court SW	Bucknell Dr SW	End	1	0.30	May 18 2026	Jun 15 2026	Jul 13 2026
Villanova Dr SW	Fulton Industrial Blvd	End	1	0.66	May 18 2026	Jun 15 2026	Jul 13 2026
Stonemill Dr SW	Villanova Dr SW	Wheaton Dr SW	1	0.25	May 18 2026	Jun 15 2026	Jul 13 2026
				32.08			
Zone 2 Sweeper #2					May 18 2026	Jun 15 2026	Jul 13 2026
Connell Road	Flat Shoals Road	Bethsaida Road	7	1.90	May 18 2026	Jun 15 2026	Jul 13 2026
Old National Highway	Old Bill Cook Road	Hwy 138	7	4.60	May 18 2026	Jun 15 2026	Jul 13 2026
Oakley Ind Blvd	Hwy 138.(Union City Limits)	Graham Drive(Fairburn	7	0.30	May 18 2026	Jun 15 2026	Jul 13 2026
Fayetteville Road	Oakley Ind.Blvd.(Fairburn Limits)	Spence Road	7	2.40	May 18 2026	Jun 15 2026	Jul 13 2026
Goodson Road	Fayetteville Road	Union City Limits	7	0.50	May 18 2026	Jun 15 2026	Jul 13 2026

SWEEPING SCHEDULE
MAY - JUNE, 2026

Graham Road	Graham Drive	Fairburn Limits	7	0.80	May 18 2026	Jun 15 2026	Jul 13 2026
Milam Road	Mayfern Drive	Fayette County	7	0.80	May 18 2026	Jun 15 2026	Jul 13 2026
Graham Drive	Oakley Ind. Blvd. (Fairburn Limits)	Graham Road (Fairburn	7	0.80	May 18 2026	Jun 15 2026	Jul 13 2026
Old Jonesboro Road	Hwy. 138	Westbridge Road	7	2.35	May 18 2026	Jun 15 2026	Jul 13 2026
Cedar Grove Road	Rivertown Road	South Fulton Pkwy	4	1.65	May 18 2026	Jun 15 2026	Jul 13 2026
Rivertown Road	Vogue Circle	Brazos Trail	4	1.47	May 18 2026	Jun 15 2026	Jul 13 2026
Shirley Dr SW	Fulton Industrial Blvd	End	1	0.80	May 18 2026	Jun 15 2026	Jul 13 2026
Shirley Way SW	Shirley Dr SW	End	1	0.12	May 18 2026	Jun 15 2026	Jul 13 2026
Commerce Drive	Fulton Industrial Blvd	Fulton Industrial Blvd	1	0.39	Jun 15 2026	Jun 15 2026	Jul 13 2026
Commerce Circle	Commerce Drive SW	Commerce Drive SW	1	0.55	May 18 2026	Jun 15 2026	Jul 13 2026
Patton Dr SW	Frederick Dr SW	End	1	0.29	May 18 2026	Jun 15 2026	Jul 13 2026
Frederick Drive SW	Fulton Industrial Blvd	End	1	1.33	May 18 2026	Jun 15 2026	Jul 13 2026
Mills Place SW	Patton Drive SW	Frederick Drive SW	1	0.27	May 18 2026	Jun 15 2026	Jul 13 2026
Patton Drive SW	Frederick Drive	End	1	0.44	May 18 2026	Jun 15 2026	Jul 13 2026
Wharton Drive SW	Fulton Industrial Blvd	McDougall Drive	1	0.53	May 18 2026	Jun 15 2026	Jul 13 2026
Wharton Circle SW	Wharton Drive SW	McDougall Drive	1	0.70	May 18 2026	Jun 15 2026	Jul 13 2026
McDougal Drive SW	Wharton Drive SW	James Aldridge Blvd	1	0.30	May 18 2026	Jun 15 2026	Jul 13 2026
				23.29			

Traffic Engineering, Operations & Maintenance



City of South Fulton Public Works Department

TRAFFIC OPERATIONS



The Traffic Operations Crew is on constant patrol in the City of South Fulton to ensure that all signs and signals are working properly and Road to See. This consists of approximately 35,000 static or fixed signs, 69 Traffic Signals, 2 signalized and 2 Solar Pedestrian Crossings, 14 Traffic Beacons, 40 School Flashers and numerous Solar Flashing signs.

The following is a description of each of the 9 categories that is used by Traffic Operations and what each category represents.

- **Sign – Long Term Repair** is used if it is determined that a sign needs to be ordered. This category will remain open until the sign comes in and gets installed.
- **Sign – Other Sign Down/Missing** is used for missing signs, installing new signs, replacing or upgrading signs. If there are other signs on that post, the crew will clean them while onsite.
- **Sign – Preventative Maintenance** is used for the cleaning and straightening of signs that are found to be dirty or leaning over more than 10 degrees.
- **Sign - Stop/Yield Sign Down/Missing** is used for responding to or finding a STOP or YIELD sign that has been knocked down or missing. The traffic crew will then either replace or correct the sign.
- **Signal - In Flash or Dark** is used to let us know that the traffic signal is flashing all RED lights, or no lights are visible.
- **Signal – Long Term Repair** is used if parts need to be ordered or if a contractor is being called in to make repairs.
- **Signal - Other Issues** is used to let us know if there are any other problems with the Traffic Signal, this can include a LED bulb not working, if the crosswalk is being problematic, or the signal not changing.
- **Signal Preventative Maintenance** is used for making any corrections to a traffic signal including replacing LEDs that have burnt out or fixing signs on the wires that need to be corrected.
- **Traffic Operations – Other** is used to show the other things that Traffic Operations does. This includes responding to school zone issues, any type of traffic control, deploying/retrieving message boards or anything that does not pertain to traffic signals or traffic signs.

This month, the Traffic Operations Department acquired 295 new requests and closed 289 out.

The following are the 289 SeeClickFix items, along with the 9 Categories that Traffic Operations responded to and completed this past month.

Examples of work completed this past month are highlighted in Exhibit A.

Sign – Long Term Repair: 0

Seeclickfix #	Location

Sign – Other Sign Down/Missing: 86

Seeclickfix #	Location
19546061	2601 Jolly Rd
21320276	3026-3026 Stonewall Tell Rd
21320470	3083-3089 Stonewall Tell Rd
21321330	2705 Piper Dr
21327177	7314-7398 Coosa Cv
21327286	7319-7319 Toccoa Cir
21327452	4238 Derrick Rd
21327560	7312 Toccoa Cir
21327699	7263 Toccoa Cir
21327826	7327-7327 Toccoa Cir
21328023	7520 Toccoa Cir
21328200	506 Greyhound Ct
21328413	7745 Old Thyme Rd
21329298	4386-4498 Wild Lake Dr
21329514	6901-6919 Hall Rd
21336958	1995-1999 New Hope Rd SW
21343170	4602 Irish Red Ct
21343310	7665 Oakley Rd
21343517	7400 Toccoa Cir
21343805	574 Greyhound Ct
21344394	7734 Fanlight Pl
21344984	4431 Favored Way
21345234	4400-4432 Favored Way
21345912	6268-6290 White Mill Rd
21346151	6353-6421 White Mill Rd
21346289	6260 Nathaniel Ln
21346774	6201-6285 White Mill Rd
21353646	6495-6513 White Mill Rd
21354014	6423-6481 White Mill Rd
21354102	4050 Bethlehem Rd
21355580	4400 Comfort Trl
21355728	4301-4307 Comfort Trl
21363871	7001-7019 Mahogany Dr
21365086	8139-8153 Ridge Rd
21365273	4115 Sunrise Trl
21365406	8200-8258 Ridge Rd

Seeclickfix #	Location
21365847	8130-8170 Ridge Rd
21372290	5001-5099 Butner Rd
21382016	613-739 Python Dr
21408410	5766-5784 Campbellton Rd SW
21416335	1876-1914 Wallace Rd SW
21416694	1701-1827 Wallace Rd SW
21417031	Skyview Dr SW
21418166	400-518 Lakes Terrace
21418468	501-521 Twin Lakes Ct
21436281	Butner Rd
21450762	5949 Riverside Dr
21450879	4303-4363 Stacks Rd
21451175	4825 Janice Dr
21451597	3387 Lee Pl
21451878	4901-4905 Estonian Dr
21452127	3535 Lee Pl
21463230	3181 Spring St
21463641	4805 Miller Rd
21472763	Roberts Rd SW
21473084	4700-4900 Spring Rd
21476184	3301-3399 The Way Pl
21476662	Red Oak Rd & Flat Shoals Rd
21482203	4780 Spring Rd
21491561	2307 Polaris Way SW
21491720	2100-2160 Capella Cir SW
21493328	5858-5858 Campbellton Rd
21496250	3493 Amhurst Pkwy
21508665	Peace Valley Dr
21509495	Herron Pt SW
21510572	Herron Trce SW
21511730	Peace Valley Ct & Peace Valley Dr
21512261	Halcyon Dr & Thames Rd
21512728	Brooklake Pl SW & Herron Trl SW
21515210	1021 Fairburn Rd SW
21518640	3203-3453 Union Rd SW
21518742	4121 Herron Trl SW
21518994	5120 Halcyon Dr
21519035	4120-4198 Herron Trl SW
21519143	5101-5167 Halcyon Dr
21519437	301-499 Herron Cv SW
21519685	2931 Herron Ln SW
21524930	8080 Stillmist Dr

Seeclickfix #	Location
21533379	New Hope Rd SW & Loch Lomond Trl SW
21539023	7775-7799 Mastiff Rd
21547636	6295-6399 Mallory Rd
21550430	1975 Enon Pines Dr SW
21550791	2801-2801 Oxford Rd
21565786	5301-5337 Harris Rd
21566339	5301-5337 Harris Rd
21566699	5300-5336 Harris Rd

Signal - In Flash or Dark: 12

Seeclickfix #	Location
21334024	Cedar Grove Rd
21336678	S Fulton Pkwy
21337198	S Fulton Pkwy
21349409	S Fulton Pkwy & Highway 92
21349577	4993-5005 Jones Rd
21369102	Cedar Grove Rd
21371700	Cedar Grove Rd
21378091	6005 Lynmark Way
21390920	Cedar Grove Rd
21395248	7795-7797 Cedar Grove Rd
21533833	4347-4367 Fulton Industrial Blvd SW
21559453	Camp Creek Pkwy & Merk Rd

Sign – Preventative Maintenance: 140

SeeClickFix #	Location
21319811	5955 Skylar Dr
21320037	6386 Rosetta Dr SW
21320561	2917 Stonewall Ln SW
21320967	3097-3143 Stonewall Tell Rd
21327422	7191 Toccoa Cir
21327697	4201-4267 Derrick Rd
21328327	4312-4398 Annabel Pl
21328528	4961-4991 Jones Rd
21328628	7924 Jones Rd
21328687	4637 Irish Red Ct
21329554	6921-7009 Hall Rd
21343216	2602-2656 Union Rd SW
21343844	2415 Wallace Rd SW
21344475	2290 Enon Rd SW
21344674	315 Brannigan Ct

SeeClickFix #	Location
21345068	6965 Butner Rd
21345343	7190 Butner Rd
21346022	6268-6290 White Mill Rd
21353769	6440 White Mill Rd
21355250	7734 Fanlight Pl
21356039	104 Mumsford Ct
21363581	7334 Spoleto Loop
21363725	7310 Spoleto Loop
21363785	8601-8649 Clark Rd
21363805	8600-8648 Clark Rd
21364102	7105 Mahogany Dr
21364301	7425-7425 Herndon Rd
21364876	8200-8258 Ridge Rd
21365071	5473-5481 S Cooks Rd
21366111	Farnsborough Dr
21366322	Farnsborough Dr
21372301	5001-5099 Butner Rd
21372595	6945 Butner Rd
21372750	3500-3576 W Stubbs Rd
21373324	3425 W Stubbs Rd
21381130	4591-4621 Scarborough Rd
21381180	4495 Scarborough Rd
21381244	4484-4546 Scarborough Rd
21381305	4175 Welcome All Rd SW
21381322	4175 Welcome All Rd SW
21381404	4225 Welcome All Rd SW
21381504	4901-4901 Scarborough Rd
21381727	7401-7499 Bodnant Dr
21382210	613-739 Python Dr
21406764	4199-4205 Stonewall Tell Rd
21407138	4364 Sublime Trl
21407376	4119 Dinmont Chase
21407572	4385 Sublime Trl
21407985	2401-2407 Hartly Dr SW
21408673	6301-6351 Celtic Dr SW
21408681	2005 Wallace Rd SW
21409005	Wyncreek Dr SW
21410869	8000-8006 Rivertown Rd
21416018	5701-5747 Campbellton Rd SW
21418843	970 Pegasus Way
21419756	Feldwood Rd
21425210	6751 Hill Rock Ln

SeeClickFix #	Location
21425364	6877-6901 Rivertown Rd
21425688	4851-4899 Buffington Rd
21426414	4877-4899 Miller Rd
21426635	3369 Roosevelt Hwy
21426763	5525-5537 Campbellton Rd SW
21426877	2954 The Meadows Way
21428759	5745 Campbellton Rd SW
21429236	1445-1471 Stone Bay Dr SW
21429375	5299-5299 Sandtown Center Blvd SW
21451066	1146-1198 Beechcrest Rd SW
21452289	3300-3538 Lee Pl
21452837	5085 Tiwanaku Dr SW
21452954	3387 Lee Pl
21453210	5029 Tiwanaku Dr SW
21453482	5043-5055 Phillip Lee Dr SW
21453698	5028 Tiwanaku Dr SW
21453908	Fulton Industrial Blvd SW
21454842	6499 Meadows Dr
21455722	6001-6083 Purdue Dr SW
21461740	1160 Greensboro Dr SW
21461794	3595 Old Fairburn Rd SW
21461985	3920 Old Fairburn Rd
21462379	4001-4099 Glad Morning Dr
21462678	5010 Canyon Lake Dr
21462957	453 Creekview Ln
21463212	453 Creekview Ln
21463848	4355 Jaillette Rd
21463964	4144 Marshwood Trce
21464442	3300-3398 The Way Pl
21472088	Roberts Rd SW
21473992	2999 Roosevelt Hwy
21475837	3001 Roosevelt Hwy
21476019	3360 The Way Pl
21481882	2880-2998 Roosevelt Hwy
21483865	6413 Snowden Dr
21484120	Derrick Rd
21484994	4467 Montberry Ln
21485125	4380 Oakhurst Dr
21485618	4790 Winstar Ln
21485787	4684 Marching Ln
21494720	3127-3127 Thicket Ln
21508273	5402 Herron Dr SW

SeeClickFix #	Location
21508326	Halcyon Dr
21508608	4041 Herron Trl SW
21510693	2984 Herron Ln SW
21511193	4106 Herron Trl SW
21511642	2975 Herron Ln SW
21512379	4016-4098 Herron Pass SW
21519530	2801-2801 Oxford Rd
21522097	3406 Hamlin Sq SW
21523232	5805 Campbellton Rd SW
21523511	2301-2315 Union Rd SW
21523840	2597-2601 Union Rd SW
21528681	2301-2499 McGhee Lndg
21530305	4286-4298 Stacks Rd
21530589	4301-4301 Stacks Rd
21531481	6890 Campbellton Rd SW
21531828	Campbellton Rd
21538134	701-705 Lavender Ln
21538198	724 Lavender Ln
21538312	7296 Oakley Rd
21538429	4200 Vinca Way
21538538	4235 Vinca Way
21538946	7332 Blue Jay Way
21539414	300-398 Brannigan Ct
21540890	5007 Wewatta St SW
21541373	4518-4648 Lanark Dr SW
21547298	Campbellton Rd
21547403	4351 Mallory Ct
21547449	Mallory Rdg & Smithgall Ct
21547464	2582 River Palm Ct SW
21548358	4235 Vinca Way
21549901	4855 Campbellton Rd SW
21551310	2862-2958 Oxford Rd
21564039	2830 Butner Rd SW
21564454	Hobgood Rd
21564971	7965 Spence Rd
21565385	5339-5341 Harris Rd
21565410	4464-4498 Belcamp Rd
21565621	4620 Gordon St
21565947	7896-7900 Fayetteville Rd
21566214	4635 W Fayetteville Rd
21566645	8120 Lees Mill Rd

Sign - Stop/Yield Sign Down/Missing: 18

SeeClickFix #	Location
21366459	8415 Ridge Rd
21373325	3405 W Stubbs Rd
21373444	6640 Buckhurst Trl
21381205	4495 Ridge Rd
21381341	420 Lakes Trce
21381456	505 Twin Lakes Ct
21381830	3975 Grassy Trce
21407038	6171-6299 Old Campbellton Rd SW
21407434	5700-6020 Old Campbellton Rd SW
21407624	6281 Selborn Dr SW
21407784	6377-6499 Campbellton Rd
21451628	4786-4798 White City Rd
21482313	Fairburn Rd SW
21482933	Demooney Rd & Old Dove Ln
21492191	2153 Capella Cir SW
21508097	Estates Dr
21509822	Short Rd & Cedar Grove Rd
21567286	4183-4199 Merrigold Way

Signal – Other Issues: 8

SeeClickFix #	Location
20290102	6030 Lagrange Blvd SW
20724260	Cascade Rd SW & Fulton Industrial Blvd SW
21321739	Stonewall Tell Rd
21322517	3083-3089 Stonewall Tell Rd
21410107	Old Fairburn Rd
21471165	Campbellton Rd & Cascade Palmetto Hwy SW
21479184	Buffington Rd
21497777	Old National Hwy

Signal – Long Term Repair: 2

SeeClickFix #	Location
19845305	Pleasant Hill Rd
20441671	3900-3914 Flat Shoals Rd

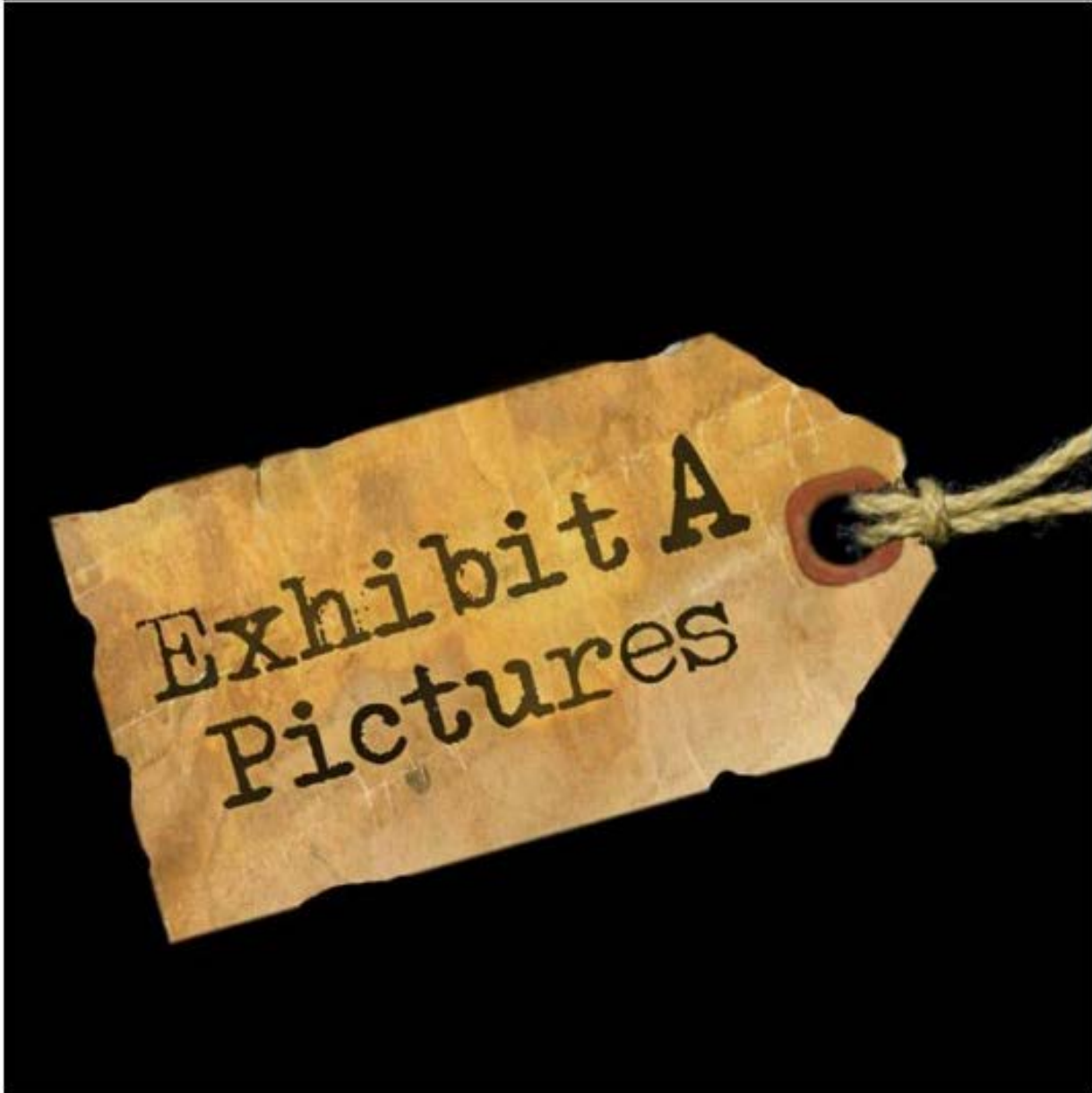
Signal Preventative Maintenance: 9

SeeClickFix #	Location
21346604	6253-6299 Nathaniel Ln
21406992	6120 Jones Rd
21417880	Enon Rd SW
21418383	Camp Creek Pkwy SW
21419341	3850 Flat Shoals Rd
21427617	5641-5641 Buffington Rd
21427874	Buffington Rd & Sable Run Rd
21435760	5638-5640 Buffington Rd
21529880	Feldwood Rd & Flat Shoals Rd

Traffic Operations – Other: 14

SeeClickFix #	Location
18767338	Camp Creek Pkwy SW & Old Fairburn Rd SW
18849009	2761 Live Oak Trl
19007243	5259 Stonewall Tell Rd
21471414	Herndon Rd
21472692	Ono Rd
21475865	Bethlehem Rd
21493851	5050-5058 Cascade Rd SW
21514051	6095 Boat Rock Blvd SW
21514161	6095 Boat Rock Blvd SW
21514202	6095 Boat Rock Blvd SW
21514258	6089-6097 Boat Rock Blvd SW
21528205	6095 Boat Rock Blvd SW
21574459	Riverside Dr SW
21575973	Westbridge Rd

TRAFFIC OPERATIONS



CLEANING SIGNS THROUGHOUT THE CITY




REPAIRING SIGNS




UPGRADING SIGNS



SUPPORTING OTHERS





Traffic studies are conducted based on the evaluation of day-to-day traffic concerns and considering requests from the residents in the City of South Fulton. Recommendations are made for the installation of traffic control and traffic calming devices. Types of traffic studies include All-Way Stop Warrant Studies, Traffic Signal Warrant Studies, and Traffic Calming Studies. These studies follow the federal Manual on Uniform Traffic Control Devices (MUTCD) standards and Georgia Department of Transportation (GDOT) standards. The goal of these studies is to improve the mobility, safety, and capacity of the city's infrastructure.

STUDIES COMPLETED IN APRIL 2026

1. Traffic Engineering Studies

In accordance with Section 9 of the Traffic Calming Ordinance, staff have developed a conceptual plan identifying traffic-calming measures to address the speeding issues documented through recent data collection. The proposed measures include the installation of speed tables at several locations within the Cascade Hills, Oakhurst Glen, and Woodside Hills subdivisions.

2. Corridor Studies

Staff completed a corridor study of:

- a. Feldwood Road from Roosevelt Highway to Flat Shoals Rd. Aida Dr to GA 138 in District 7. The study evaluates capacity, operations, and safety under both existing and future conditions. Based on the study, the following improvements are proposed.
 - Flat Shoals Rd: WB Right Turn Lane.
 - Roosevelt Hwy: Traffic Signal.
 - Royal S Pkwy: Traffic Signal.
- b. Enon Road from Campbellton Road to Stonewall Tell Road in Districts 1 and 2. The study evaluates capacity, operations, and safety under both existing and future conditions. Based on the study, the following improvements are proposed.
 - GA 154: Traffic Signal.
 - Vandiver Road: Single Lane Roundabout
 - Stonewall Tell Road: Single Lane Roundabout

Stormwater

April 2026

I. Stormwater Operations & Maintenance Report

Maintenance crew repairs cleared 30 linear feet of blocked storm lines on Great Southwest Parkway, West Village Court, and Jones Road, repaired 12 damaged storm structures in multiple locations, and replaced 100 linear feet of failed storm pipe on Lake Lane.



For April field evaluations, staff identified **thirty-one (31) high priority storm system repairs** to restore drainage capacity and reduce localized flooding risks. Recommended work orders focus primarily on storm structures identified for jet-vac and CCTV investigation due to debris obstruction, restricted flow, and suspected pipe failures. **The estimated project cost for all 31 projects, based on current contractor's unit price contracts, is approximately \$78,000.**

Street Name	Subdivision	District	Work Orders	#Structures	LENGTH (FT)	COST (\$)
Butner Rd	N/A	2	3	3		\$7,500.00
Stonewall Tell Rd	N/A	2	1	1		\$2,500.00
Cascade Rd	N/A	1	2	2		\$5,000.00
Ann Arbor Dr	Spirit of 76	2	2	2		\$5,000.00
Cherie Ln	Cliftdale	2	2	2		\$5,000.00
Wallace Rd Sw	Joe Estes	1	2	2		\$5,500.00
Faron Dr	Woodside Hills	1	2	2		\$5,000.00
Enon Rd			3	3		\$7,500.00
Valley Brook Dr	Bon Haven Estates	3	1	6	87	\$2,500.00
Welcome All Park	N/A	3	1	1		\$2,500.00
Will Lee Road	N/A	3	2	2		\$5,000.00
Babbling View	Cedar Grove Village	4	1	1		\$2,500.00
Derrick Rd	N/A	4	1	1		\$2,500.00
Montcalm Dr	Montclair Estates	1	2	2		\$5,000.00
Fairburn Rd	N/A	1	3	3		\$7,500.00
Pontevedra Pl	Pontevedra	3	2	2		\$5,000.00
Tortosa Trc	Pontevedra	3	1	1		\$2,500.00
		TOTAL	31	36	87	\$78,000.00



Next Steps

- Continue on-site evaluation and prioritization of CCTV/cleaning and top-slab replacement of high priority structures per Storm-Sidewalk Action Plan for FY 2025-26.
- Continue repairs of damaged storm systems identified from routine inspections

II. Sidewalk Operations and Maintenance Report

Staff evaluated and identified **32 high priority sidewalk repairs on Cascade Road and Flat Shoals Road, totaling 567 feet in length and 325 square yards.** Project scope is focused on larger continuous runs to maximize linear production and crew efficiency. Panels will be replaced to remove vertical displacements and surface failures; cross-slope and landing areas were field-checked to align with ADA intent.

Street Name	Subdivision	District	Work Orders	LENGTH (FT)	AREA (SQ-YD)	TOTAL COST
Cascade Rd	N/A	1	27	450	260.0	\$23,400.00
Flat Shoals Rd	N/A	7	5	117	65.0	\$5,850.00
		TOTAL	32	567	325	\$29,250.00



Next Steps

- Continue reviewing the digital sidewalk inventory and assessment data and incorporate findings into the field confirmation process.
- Update database records and maintenance priorities based on field-confirmed sidewalk conditions, documented deficiencies, and open SCF requests.

Streetlights




City of South Fulton Public Works Department

STREETLIGHTS



The Streetlight Program was established to address the need for adequate illumination of public streets or roadways within the City of South Fulton. The goal is to aid in the safety and systematic movement of vehicular traffic within the public travel roadway. Lighting on roadways is not provided for personal security, such as lighting of yards, driveways, or private property. In-house staff assesses requests from residents, conducts field visits and works with power companies to address inquiries about new lights, repairs, and upgrades.

Last year, Mayor and Council approved a resolution adopting the Streetlight Masterplan. The masterplan provides options for street and pedestrian light poles, styles, spacing, lighting technology and control, and appropriate lighting levels for various locations such as state roads, arterials minor residential streets, major street corridors including those with existing and proposed bike lanes, controlled intersections, roundabouts, uncontrolled pedestrian crossings, transit station street areas, and parks.



The department is finalizing a priority list to install and/or upgrade streetlights on all corridors with proposed and existing sidewalks, State routes, and intersections. All sidewalk projects will also include pedestrian lights. Upon completion, staff will meet with the power companies to draft an implementation plan that will include costs and schedules.



Requests for streetlights- new and upgrades- received to date are detailed in Exhibit A.

STREETLIGHT INQUIRY/APPROVED LOG

YEAR TO DATE

EXHIBIT A

Date	Request type/ Description	Location/	Number of lights	Upfront Cost	Monthly Cost to City	To Be funded from	Note
	Install 246 Decorative Black Yole poles with 101-Watt LED Post Top Fixtures	New Hope Road, from Danforth Rd to Campbellton Road				Streetlight General Funds	TBD
	Install 14 (70 CRI, 4000K LED Lights) and 9 new wooden poles- Greystone	Greentree Trail, Old Fairburn Rd to End	14	\$11,610.00	\$74.25	Streetlight General Funds	Complete
	Install (7) 122W LED lights for roadway lighting- Georgia Power				\$198.03	Streetlight General Funds	Complete
26-Jan	Install (8) 122W LED lights for roadway lighting	Elva Dr, Bruce Pl, Loch Lomond	8		\$232.00	Streetlight General Funds	Pending Installation
	Campbellton Rd, Union to Chattahoochee River	Campbellton Rd, Union to Chattahoochee River	36	\$2,306.30	\$297.00	Streetlight General Funds	Execution Phase
	West Stubbs, Demooney Rd to Butner Rd						Pending Proposal
	East Stubbs, Demooney Rd to Stonewall Tell Rd						Pending Proposal
			58	\$13,916.30	\$801.28		

81

Utilities



UTILITY PERMITS



Purpose of utility permits is to help the City of South Fulton staff track and manage construction operations more efficiently. Each utility permit contains a unique reference number, special requirements before/ during operation, procedures, and contact information in case of emergencies. All this information is essential when dealing with construction operations in our Right of Way.

Permits	Locations	Scope of Work	Status
EP-2026-04-0139	4345 Commerce Dr SW	Comcast is to over lash 593' of new 24ct fiber to existing poles, riser 25' down pole and install 11'. of new 24ct fiber through existing 2" conduit within the ROW of Commerce Dr SW to provide service to 4345 Commerce Dr SW.	Complete
EP-2026-04-0140	Union Rd SW; Between Stonewall Tell Rd and Old Fairburn Rd	Atlanta Gas Light needs to directional bore 815' of 8" HP STL main at minimum 48" depth along and across Union Rd SW to improve natural gas pressure during peak hours.	Complete
EP-2026-04-0141	Jones Rd; at the intersection of Stonewall Tell Rd and Pittman Rd	Atlanta Gas Light needs to directional bore 130' of 4" HP STL main, 150' of 6" MHP pls main, and 455' of 8" hp STL main at a minimum 48" depth along and across Jones Rd to improve natural gas pressure during peak hours.	Complete
EP-2026-04-0142	3533 Demooney Rd, Atlanta, GA, 30349	Atlanta Gas Light needs to directional bore ~640' of 2" PLS Main and ~51' of 1 1/4" PLS SVC at a minimum 48" depth along and across Demooney Rd for a new service.	Complete
EP-2026-04-0143	Along Buffington Rd between Augusta St and Ravenswoods Dr	Bandwidth needs to locate and expose existing damaged conduit, repair and rebury conduit. Replace existing damaged 432ct FOC. Perform splicing and restoration as necessary.	In Progress
EP-2026-04-0144	Location 1 is between Duquesne Dr and Purdue Dr - Location 2 is located between Lagrange Blvd and Fulton Ind Blvd	Bandwidth needs to trench (1) 8in SCH 80 HDPE duct and e/w (6) 1.5in HDPE ducts and one 228ct FOC approx. 925ft along north side of Boat Rock Rd.	In Progress
EP-2026-04-0145	1045 Fairburn Rd SW, Atlanta, GA 30331	Georgia Power needs to install 70ft of 1/0TA sec OH wire across Fairburn Rd to feed power to a new entrance gate.	Complete
EP-2026-04-0146	502 Selig Dr SW	Comcast is to riser down 25' from an existing GPC pole and install 5' new 24ct fiber to be pulled through new 2" conduit within the ROW of Selig Dr SW.	Hasn't Started

Permits	Locations	Scope of Work	Status
EP-2026-04-0147	Stonewall Tell Rd	Bandwidth needs to place 2-1.5" & 1-2.25" HDPE conduit e/w 288 FOC and 1 load bearing hand holes.	Hasn't Started
EP-2026-04--0148	6305 Kimberly Mill Rd	Marta is to install Bus Shelter on New Concrete Pad.	In Progress
EP-2026-04-0149	2834 BUTNER RD SW	AT&T to lash 9919' of new fiber aerial fiber cable to existing pole line, place handholes, directional bore 810' of new buried fiber cable and 810' of innerduct to provide fiber service.	Hasn't Started
EP-2026-04-0150	Stonewall Tell Rd	Bandwidth needs to add 4-1.5" and 2-2.25" HDPE e/w 288 FOC trenched and or bored along Stonewall Tell Rd and placement of 2 load bearing hand holes.	Complete
EP-2026-04-0151	Stonewall Tell Rd	Bandwidth needs to add 4-1.5" and 2-2.25" HDPE e/w 288 FOC trenched and or bored along Stonewall Tell Rd placement of 1 load bearing hand holes.	In Progress
EP-2026-04-0152	7066 Bells Way, Fairburn, GA 30213	Atlanta Gas Light needs to open trench 12' of 1 1/4" pls svc at a minimum 48" depth within Bells Way for a new service.	In Progress
EP-2026-04-0153	Pleasant Hill Rd Ext -426' to 452' west of Old National Hwy.	Atlanta Gas Light needs to open Trench and place ~85' of 14 AWG test wires in order to identify the end of the 20" STL casing and install two test stations.	In Progress
EP-2026-04-0154	W Stubbs Rd between Cochran Rd SW and Cascade Palmetto Hwy	Bandwidth needs to direct bore to install 2-2" HDPE conduits and pull new 1-24Ct Greystone fiber.	Complete
EP-2026-04-0155	3645 Will Lee Rd	Atlanta Gas Light is requesting to kill gas service going to this location. All work to be done in the ROW in a 3x3 hole.	Hasn't Started
EP-2026-0156	7296 Oakley Rd, 120' N of intersection of Oakley Rd with Blue Jay Way	Georgia power needs to install 272' of 3-1/0 UG cable using directional bore method along Oakley Rd right-of-way to improve service for an existing customer. 40'of cable to be placed in 4"HDPE conduit while transiting under road.	Complete
EP-2026-0157	6021 Airedale Dr. Atlanta, Ga 30291	City of Atlanta needs to install a Water Meter.	Hasn't Started
EP-2026-0158	7090 Oakley Industrial Blvd Union City, Ga. 30291	City of South Fulton police department needs to install a 6" Detector Check.	Hasn't Started
EP-2026-0159	N. Wexford Rd, South Fulton Pkwy, Mason Rd, Stacks Rd, Stonewall Tell Rd, and Roosevelt Highway	Georgia Power is installing a new Transmission Powerlines along N. Wexford Rd, South Fulton Pkwy, Mason Rd, Stacks Rd, Stonewall Tell Rd, and Roosevelt Highway.	Complete

Permits	Locations	Scope of Work	Status
EP-2026-0160	4354 Minkslide Dr	Bandwidth needs to trench/d-bore 1163' of 144ct buried fiber cable, trench/d-bore 640' of 24ct buried fiber cable, trench/d-bore 813' of 1 buried innerduct & place 20 new 10x15 handhole.	Complete
EP-2026-0161	775 Great Southwest Pkwy	Bandwidth needs to trench/d-bore 286' of 24ct buried fiber cable.	In Progress
EP-2026-0162	5655 The Eternal Dr, Atlanta, GA 3034	Atlanta Gas Light needs to open trench 7' of 1 1/4" pls svc at a minimum 48" depth within Eternal Dr for a new service.	In Progress
EP-2026-0163	1970 Enon Rd SW	Comcast is to riser down 25' then excavate, bore, & install 162' new 0.625" UG coax cable to be pulled through new 2" conduit within the ROW of Enon Rd SW and Calverton Ln SW to provide service to 1970 Enon Rd SW.	Hasn't Started
EP-2026-0164	2345 Reynolds Rd SW	Comcast is to excavate, bore, & install 97' new 0.625" UG coax cable to be pulled through new 2" conduit within the ROW of Reynolds Rd SW to replace existing damaged cable.	Hasn't Started
EP-2026-0165	Herndon Rd.	Georgia Power will be performing soil borings on Herndon Rd. to clarify the soil type so they can determine what foundations will be needed for future transmission poles.	In Progress
EP-2026-0166	Hobgood Rd.	Georgia Power will be performing soil borings along Hobgood Rd to classify the type of soil so they can determine what type of foundation will be needed for future transmission poles.	Complete
EP-2026-0167	6140 Chastain Way	Comcast is to excavate, bore and install 70' of new 0.625" coax cable through new 2" conduit within the ROW of Chastain Way to replace a damaged cable.	Complete
EP-2026-0168	322 Amhurst Pkwy	Comcast of Georgia is to excavate, bore, and install 150' new 0.625" coax cable in new 2" HDPE conduit within the row of Amhurst Pkwy.	Hasn't Started
EP-2026-0169	S Cook Rd	Georgia Power will be removing a 46kv transmission line that crosses over S Cook Rd.	Hasn't Started
EP-2026-0170	Stacks Rd	Georgia Power will be removing an existing 46kV transmission line that crosses over Stacks Rd.	Hasn't Started
EP-2026-0171	5675 Mason Rd	AT&T to lash 2975' of new 48ct aerial fiber cable to existing strands. Trench/place 93' of 2' buried innerduct. Pull 93' of new 48ct buried fiber cable through new innerduct.	In Progress

Permits	Locations	Scope of Work	Status
EP-2026-0172	6241 Polar Fox Ct	Comcast is to excavate, bore and install 210' new 0.625" UG coax to be pulled through new 2" conduit within the row of Polar Fox Ct to repair existing damaged cable.	Complete
EP-2026-0173	4345 Commerce Dr SW	Comcast is to over lash 593' of new 24ct fiber to existing poles, riser 25' down pole and install 11'. of new 24ct fiber through existing 2" conduit within the ROW of Commerce Dr SW .	Hasn't Started
EP-2026-0174	1318 Sandrock Ln SW	Comcast is to excavate, bore, and install 1095' new 24-count fiber to be pulled through new 2" conduit within the row Of Sandrock Ln SW, Sandtown Center Blvd & Splitrock Pl SW to complete node split.	Hasn't Started
EP-2026-0175	3615 Orchard Dr SW	Atlanta Gas Light will trench buried fiber cable & place PFP cabinet.	Complete
EP-2026-0176	3510 Union Rd SW	Comcast is to over lash 756' of new 0.875" coax cable to existing poles along Union Rd SW to complete a node split.	Hasn't Started
EP-2026-0177	Mallory Rd.	Bandwidth will add 2-1.5" and 1-2.25" directional bored along Mallory Rd and placement of 2 load bearing hand holes.	Hasn't Started
EP-2026-0178	3690 Will Lee Rd To 4120 Will Lee Rd	Comcast of Georgia is to overlash and install 4,287' new 48ct fiber to existing gpc & at&t poles within the row of Will Lee Rd & Ben Hill Rd for a new node installation.	Hasn't Started
EP-2026-0179	4088 Trimrose Ct. Atlanta, GA 30349	City of Atlanta is to install a Water meter.	Complete

Solid Waste

Solid Waste Group Purpose and Responsibilities

The City of South Fulton Solid Waste Section is committed to overseeing and regulating all solid waste services within the city limits. These services include residential solid waste collection, bulk item pickup, commercial services, convenience can management and education.



Image above Shows, COSF Solid Waste team at District's 1 Paper Shredding & Recycling at Trammel Crow Park for Earth Day including electronics recycling.

Residential Services

Requests for Service

Residential services include weekly garbage collection and monthly bulk pickup. In April, New Service requests remained the same. As extra cart request along with Bulk service requests continued to increase.

Requests for Service				YTD
Item	Feb	Mar	Apr	
Back Door Service	10	13	7	37
Extra Cart Request	51	56	72	184
New Construction-Add New Service	43	59	59	208
Bulk Scheduled Service Requests	261	350	395	1,287
Totals	365	478	533	3,432

Source: TracEZ

Service Complaints

In April, complaints generally remained around the same levels. Missed curbside complaints decreased as Solid Waste and Waste Pro service residents as a team in a quick manner.

Service Complaints				YTD
Item	Feb	Mar	Apr	
Missed Bulk	7	7	8	29
Damaged Cart - Repair or Replace	54	66	56	235
Missed Curbside Garbage	176	195	180	699
Waste Administration - Spills / Litter	2	2	4	30
Totals	239	270	248	993

Source: TracEZ

Deliveries and Maintenance

In April, New Construction homes added to the system are still increasing by 11, showing growth in residential service expansion. Replaced and Repaired Carts decreasing from average.

Services Performed by the Solid Waste Team				YTD
Item	Feb	Mar	Apr	
New Construction Homes	31	41	52	171
Replaced Carts	25	33	28	119
Repaired Carts	40	47	38	169
Convenience Can Servicing	141	141	141	564
Recycling Container Service	12	12	12	48
Totals	249	274	271	1,071

Source: COSF Solid Waste Division

Events and Activities

Community Engagement & Education

Solid Waste hosted with District 1 Recycling and Shredding Event at Trammel Crow Park April 18 where we had overall 60 participants; 39 for shredding only, 17 for recycling and 16 for Electronics recycling.

Looking ahead, the team will participate in the District 7 Paper Shredding and Recycling May 9th at Tri - Counties Plaza 11-2.

Merk Miles Citizens Convenience Center

The City of South Fulton operates the Merk Miles Citizens Convenience Center through a third-party vendor. This facility accepts Municipal Solid Waste (MSW), Construction Debris (C&D) and recycling. Data is reported through March 2026. The total number of vehicles serviced and collected material by weight continues to remain the same.

Merk Miles Recycling & Municipal Solid Waste Activity				
Recycling Activities	Jan	Feb	Mar	YTD
Total Number of Recyclers	618	610	879	2,930
Recycling Collected (Tons)	7	10	11	39
MSW Collection Activities	Jan	Feb	Mar	YTD
Total Number of Vehicles Serviced	1635	1566	2292	7,642
Total Solid Waste Collected (Tons)	219.87	239.05	275.56	1,013

Source: Latham Sanitation

Homeownership Opportunity & Market Equalization Act of 2026

May 2026 | Prepared for the City of South Fulton



Ed Wall

Managing Director, Piper Sandler
(404) 710-2834
edmund.wall@psc.com

Spencer Sane

Assistant Vice President, Piper Sandler
(704) 619-4361
spencer.sane@psc.com

SB 33

“Georgia Hemp Farming Act”

- Passed the Legislature on 3 April 2026
- Status: Senate sent to governor 10 April 2026
- Georgia Municipal Association Position: Neutral
- **Creates a new Local Homestead Option Sales Tax (LHOST)**

SB 33 – New LHOST

“Georgia Hemp Farming Act”

- A new 1 percent sales tax, to be split between counties and cities for property tax relief for homesteaded properties.
 - Replaces property taxes on homestead residential property with sales taxes
 - Should be revenue neutral
 - State Revenue Commissioner collects it
 - Pays it to Fulton County. They are supposed to keep it in a separate account and earn interest
 - Tax Commissioner calculates how much money each homestead property will pay in taxes in Fulton County and each of its cities.
 - All existing homestead exemptions remain in place.
 - The Tax commissioner will reduce each homestead property tax bill by the amount of the LHOST collected each year prior to 1 July but uses the balance in Fulton County’s LHOST account as of 1 August each year.
 - I got to imagine this is gonna be tricky. All the money collected from homestead property in each city and Fulton County is going to total x. That number has to be compared to how much was collected by the LHOST the previous year before 1 July. Tax Commissioner does a fraction. Amount of everyone’s homestead property taxes owe after all other exemptions divided by the LHOST collections. That percentage will be applied to reduce all of the homestead property taxes. Will it go to \$0? If it does, then the left over LHOST is applied to other properties....equally and pro rata.
 - All cities and counties have to get their millage rate to Tax Commissioner by 1 Sept. If they don’t, then the Tax Commissioner assumes what the millage rate will be.
 - Tax Commissioner sends out property tax bills.
 - Fulton County is suppose to disburse the LHOST money 30 days after tax bills are mailed.

SB 33 – New LHOST (Continued)

“Georgia Hemp Farming Act”

- Hopefully the math all works and the amount of LHOST is equal to the amount of property taxes you gave up. Tax Commissioner will need some new software I am thinking.
- Must be approved in an local election after 1 January 2028
 - The law mandates dates for the elections in odd numbered and even numbered years.
 - For 28 it is the date of the primary, this year it is in May, so it could be May, 2028, but 28 is a presidential election year so it could be in March and November, 2028, date of the General Election.
- The LHOST is in addition to other local sales tax but an alternative to the Floating Local Option Sales Tax (FLOST) which was authorized by HB 581.
- LHOST must be reapproved every 10 years in a new referendum.
- Makes the floating homestead exemption established in HB 581 (2024 session) mandatory for all local governments, including cities, counties, and school systems. This exemption limits rises in taxable value of homesteaded property to an annual rate of inflation.
 - This does not impact South Fulton as we already had a similar homestead exemption
- As a result of the HB 581 homestead exemption, all local governments are eligible to pursue a FLOST. FLOST revenues would also be shared between cities and counties to provide general property tax relief.
 - A FLOST is like our LOST and it reduces all properties equally and pro rata

SB 33 – Considerations

“Georgia Hemp Farming Act”

- Things for Mayor and Council to consider:
 - Sales Tax Rate in the City is already 7.75% (Atlanta and Hapeville and College Park and East Point are at 8.75% because of MOST for water and sewer)
 - State has 4%
 - School Boards have 1%
 - MARTA has 1%
 - LOST for cities and Fulton is 1%
 - TSPLOST is 0.75%
 - Will voters want to add another 1% sales tax? How much is too much?
 - Would voters turn down TSPLOST renewal ?
 - Would you rather have a FLOST that gives all property taxpayers a reduction in taxes or only apply it to homeowners who file a homestead exemption?
 - All of this will be a collaborative decision among 15 cities and Fulton County
 - Since no election can occur until after 1 January 2028, what are the odds the Legislature will change all of this in their General Assembly Session starting in January 2027 with a new Governor, new Lt Gov and many new House and Senate members?

Letter from Rep. Scott Holcomb

April 6, 2026

The Honorable Brian P. Kemp
206 Washington Street
111 State Capitol
Atlanta, GA 30334

Re: *Senate Bill 33*

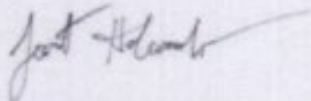
Dear Governor Kemp:

On Sine Die, the Senate and the House of Representatives passed Senate Bill 33. The bill originally concerned hemp products but was changed to address property taxes.

Simply stated, the bill is **unconstitutional**. Under the Georgia Constitution, "All bills for raising revenue, or appropriating money, shall originate in the House of Representatives." Ga. Const. art. III, § V, para. II. The bill raises revenue, and it originated in the Senate and not the House.

It is so obvious as not to be a close call.

Regards,



Scott Holcomb

For information on our locations, visit pipersandler.com/locations.

Piper Sandler Companies (NYSE: PIPR) is a leading investment bank driven to help clients Realize the Power of Partnership®. Securities brokerage and investment banking services are offered in the U.S. through Piper Sandler & Co., member SIPC and NYSE; in the U.K. through Piper Sandler Ltd., authorized and regulated by the U.K. Financial Conduct Authority; and in Hong Kong through Piper Sandler Hong Kong Ltd., authorized and regulated by the Securities and Futures Commission. Alternative asset management and fixed income advisory services are offered through separately registered advisory affiliates.

©2026. Since 1895. Piper Sandler Companies. 800 Nicollet Mall, Minneapolis, Minnesota 55402-7036



**STAY INFORMED.
STAY PREPARED.
STAY CONNECTED.**

SoFu CONNECT is the City of South Fulton's new real-time alert and notification system delivering trusted updates when you need them most.



**EMERGENCY
ALERTS**



**TRAFFIC & ROAD
UPDATES**



**CITY EVENTS &
MEETINGS**



**TRASH & SERVICE
UPDATES**



**OUTAGES &
UTILITIES**



**PUBLIC SAFETY
UPDATES**



**COMMUNITY
PROGRAMS**



**IMPORTANTY
NOTICES**

Presented by the Department of Public Affairs



Bridging Communication Between the City and Community

SOFU CONNECT is a new citywide mass notification platform designed to deliver real-time, reliable information directly to residents, businesses, and visitors.

As South Fulton continues to grow, SOFU CONNECT ensures every citizen stays informed and connected.



Why SOFU CONNECT Is Essential

ENHANCES

Enhances transparency and trust between government and residents.

ACCURACY

Reduces and delay misinformation in communication.

EMPOWERS

Empowers citizens to act quickly in emergencies.

ENGAGEMENT

Keeps residents engaged with city programs and updates.



The Two Pillars of SOFU CONNECT

Non-Emergency Notifications (City Life Updates): Road closures, meetings, trash schedules, and surveys.

Emergency Notifications (Safety Alerts): Severe weather, evacuations, advisories, and major outages.

Technology Behind SOFU CONNECT



POWERED BY CIVICPLUS
MASS NOTIFICATION.



INTEGRATED GIS MAPPING
FOR TARGETED MESSAGING.

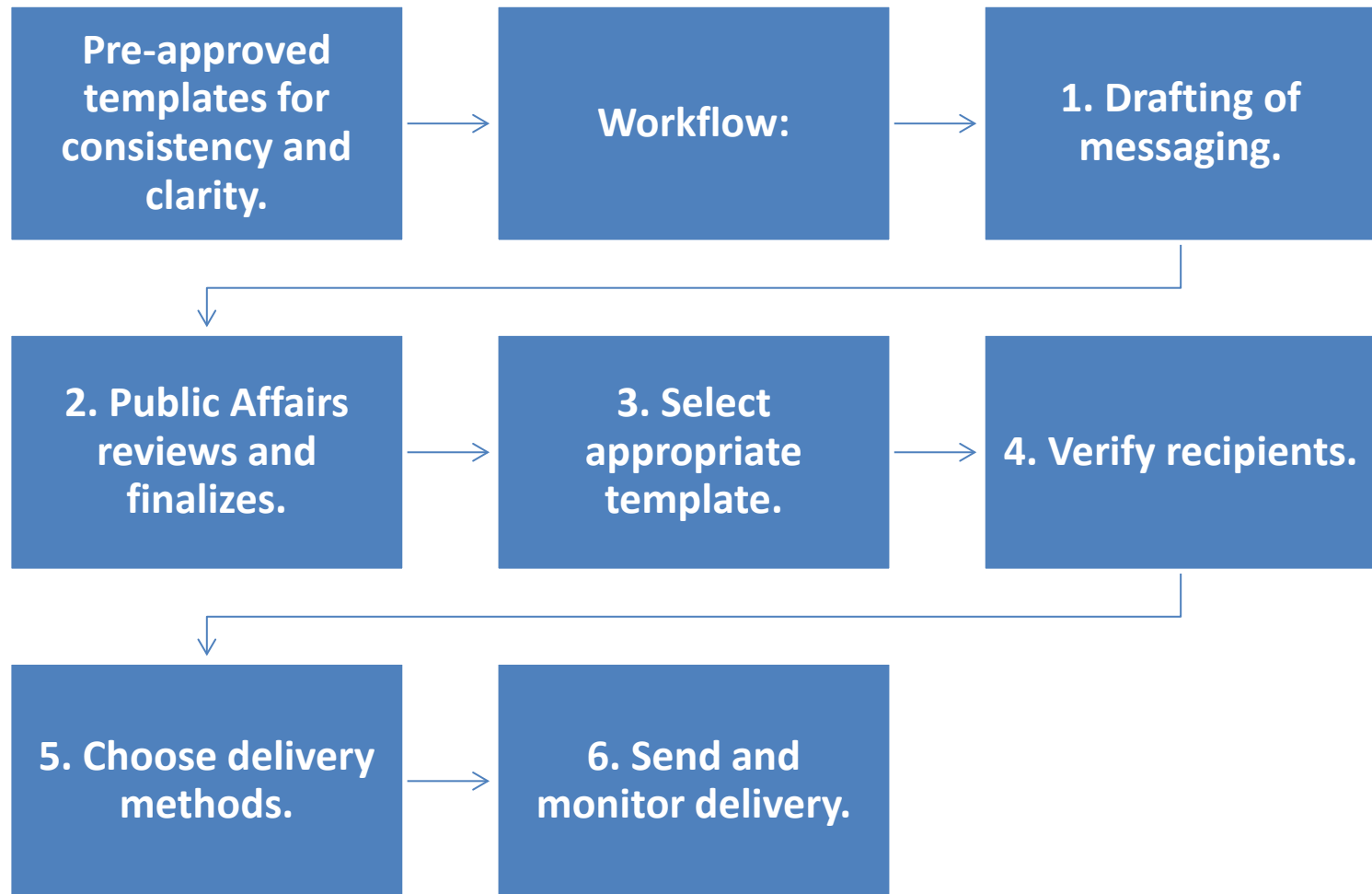


MULTI-CHANNEL
COMMUNICATION: TEXT,
EMAIL, VOICE, MOBILE APP.



CONNECTED TO INTERNAL
(CITY STAFF) AND EXTERNAL
(PUBLIC) DATABASES.

From Creation to Communication



How Does the Community Sign Up?

Scan. Select. Stay Connected.

- Residents can sign up by scanning QR codes featured on:
 - Flyers & Posters, Social Media, and Community Events

Customize Notifications

- Residents can choose updates for:
 - Public Safety, Emergency Alerts, Weather, Traffic & Road Closures, Public Works

Important:

- SOFU CONNECT is fully opt-in. Residents must sign themselves up. No one can be added by the city or outside sources.

The Look and Feel of Connection



Tone:

Professional yet approachable.

Design:

Bold text, mobile-first layout, clear icons for Safety, Community, Traffic, and Engagement.

Informational



**STAY INFORMED.
STAY PREPARED.
STAY CONNECTED.**

SoFu CONNECT is the City of South Fulton's real-time alert and notification system delivering trusted updates when you need them most.

GET REAL-TIME UPDATES ON:



EMERGENCY ALERTS



TRAFFIC & ROAD UPDATES



CITY EVENTS & MEETINGS



TRASH & SERVICE UPDATES



OUTAGES & UTILITIES



PUBLIC SAFETY UPDATES



COMMUNITY PROGRAMS



IMPORTANT NOTICES

ONE CITY.
ONE ALERT.
ONE CONNECTION.



**STAY INFORMED.
STAY PREPARED.
STAY CONNECTED.**

Real-time alerts and updates from the City of South Fulton delivered to you.



EMERGENCY ALERTS



TRAFFIC & ROAD UPDATES



CITY EVENTS & MEETINGS



AND MORE

→ SIGN UP TODAY!



VISIT cityofsouthfultonga.gov



SCAN HERE to get connected in minutes!

→ SIGN UP TODAY!



VISIT cityofsouthfultonga.gov

Billboards



Posters



**STAY INFORMED.
STAY PREPARED.
STAY CONNECTED.**

Real-time alerts and updates from the City of South Fulton delivered to you.



- EMERGENCY ALERTS
- TRAFFIC & ROAD UPDATES
- CITY EVENTS & MEETINGS
- AND MORE

SIGN UP TODAY!
cityofsouthfultonga.gov



**WHEN IT MATTERS,
YOU'LL KNOW FIRST.**

- EMERGENCY ALERTS
- OUTAGES & UTILITIES
- PUBLIC SAFETY UPDATES
- IMPORTANT NOTICES



SIGN UP TODAY!
cityofsouthfultonga.gov



**ONE CITY.
ONE ALERT.
ONE CONNECTION.**

- EMERGENCY ALERTS
- TRAFFIC & ROAD UPDATES
- CITY EVENTS & MEETINGS
- TRASH & SERVICE UPDATES
- OUTAGES & UTILITIES
- PUBLIC SAFETY UPDATES
- COMMUNITY PROGRAMS
- IMPORTANT NOTICES



SIGN UP TODAY!
cityofsouthfultonga.gov



**STRONG COMMUNITY.
STRONGER TOGETHER.**

Connecting South Fulton through trusted information and real-time updates.



GET REAL-TIME ALERTS THAT KEEP YOU CONNECTED.

SIGN UP TODAY!
cityofsouthfultonga.gov



SoFu
CONNECT

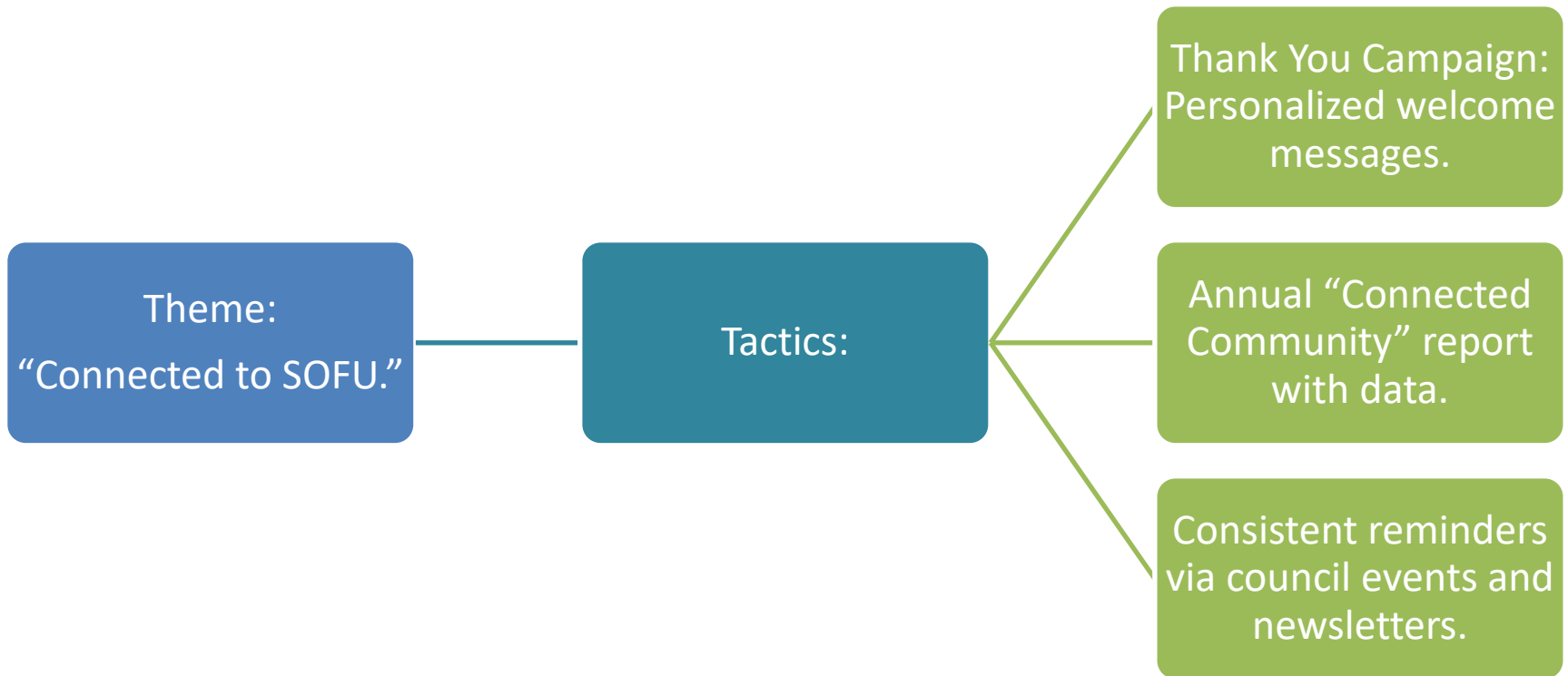
Phase 1

Awareness (Launch & Visibility)

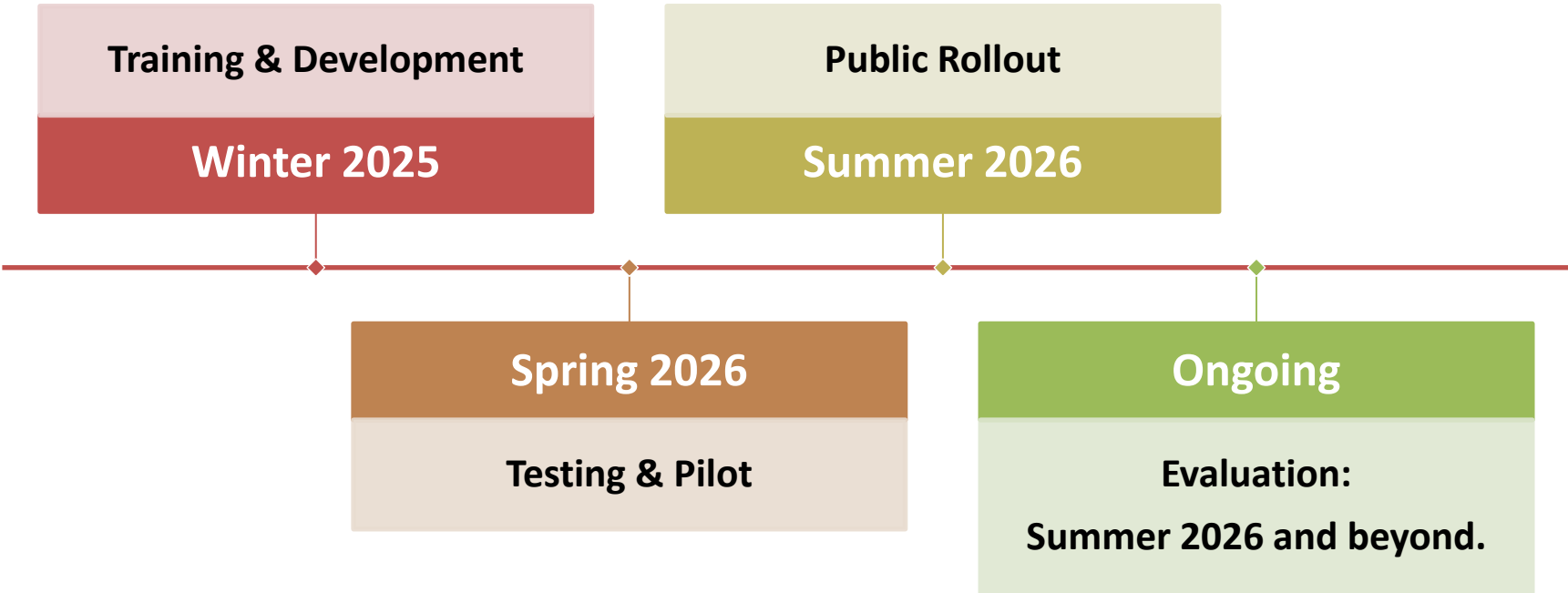
Tactics:

1. Press release
2. Website banner & pop-up.
3. Billboards & kiosks using city branding.
4. Posters & QR codes in city buildings.
5. Social campaign with #SoFuConnectsUs.

Phase 2 – Retention (Sustaining the Connection)



Roadmap to Launch – Spring 2026





Transforming Communication into Empowerment

Rapid alerts enhance safety.

Transparent updates build trust.


Consistent engagement strengthens unity.

Residents feel informed and connected.

The City's Voice in the Palm of Your Hand



**SoFu
CONNECT**

 **STAY INFORMED.**
 **STAY PREPARED.**
 **STAY CONNECTED.**

Real-time alerts and updates
from the City of South Fulton.



SCAN TO SIGN UP
IT'S FREE, EASY,
AND ONLY TAKES
A MINUTE!

 cityofsouthfultonga.gov

SOFU CONNECT represents more than technology — it's a promise of transparency, responsiveness, and preparedness.



**SoFu
CONNECT**

Real-time alerts.
Real community
connection.

**STAY INFORMED.
STAY PREPARED.
STAY CONNECTED.**



 EMERGENCY ALERTS
 TRAFFIC & ROAD UPDATES
 CITY EVENTS & MEETINGS
 TRASH & SERVICE UPDATES
 OUTAGES & UTILITIES
 PUBLIC SAFETY UPDATES
 COMMUNITY PROGRAMS
 IMPORTANT NOTICES

 **SIGN UP TODAY!**  VISIT cityofsouthfultonga.gov

Together, we're building a smarter, stronger, and more connected South Fulton.



QUESTIONS?